

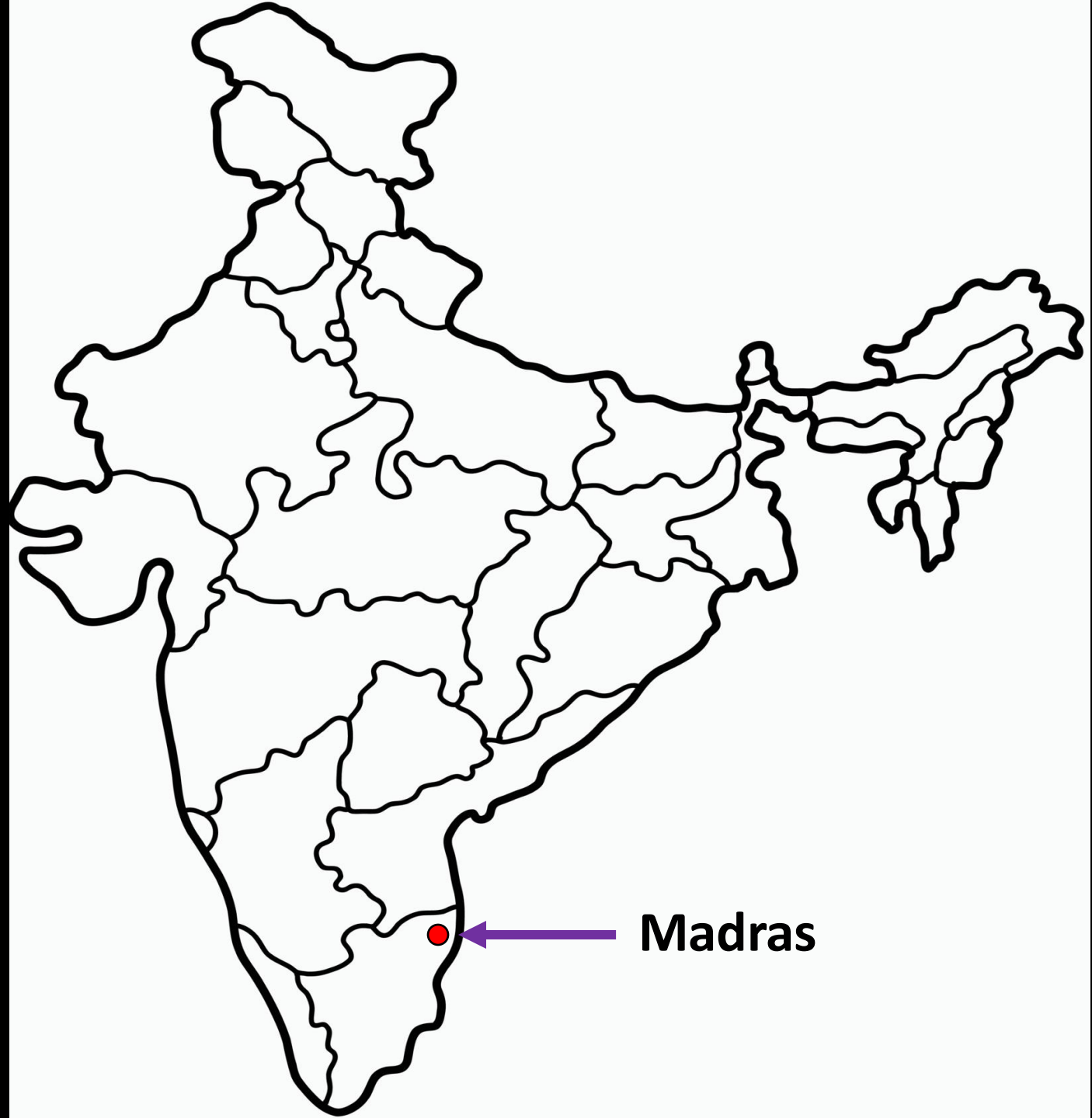
Class X Social Science Map Works

Indian National Congress Sessions:

- a. Calcutta (Sep. 1920)**
- b. Nagpur (Dec. 1920)**
- c. Madras (1927)**

1. The place where Indian National Congress session was held in 1927

→ Madras



Madras

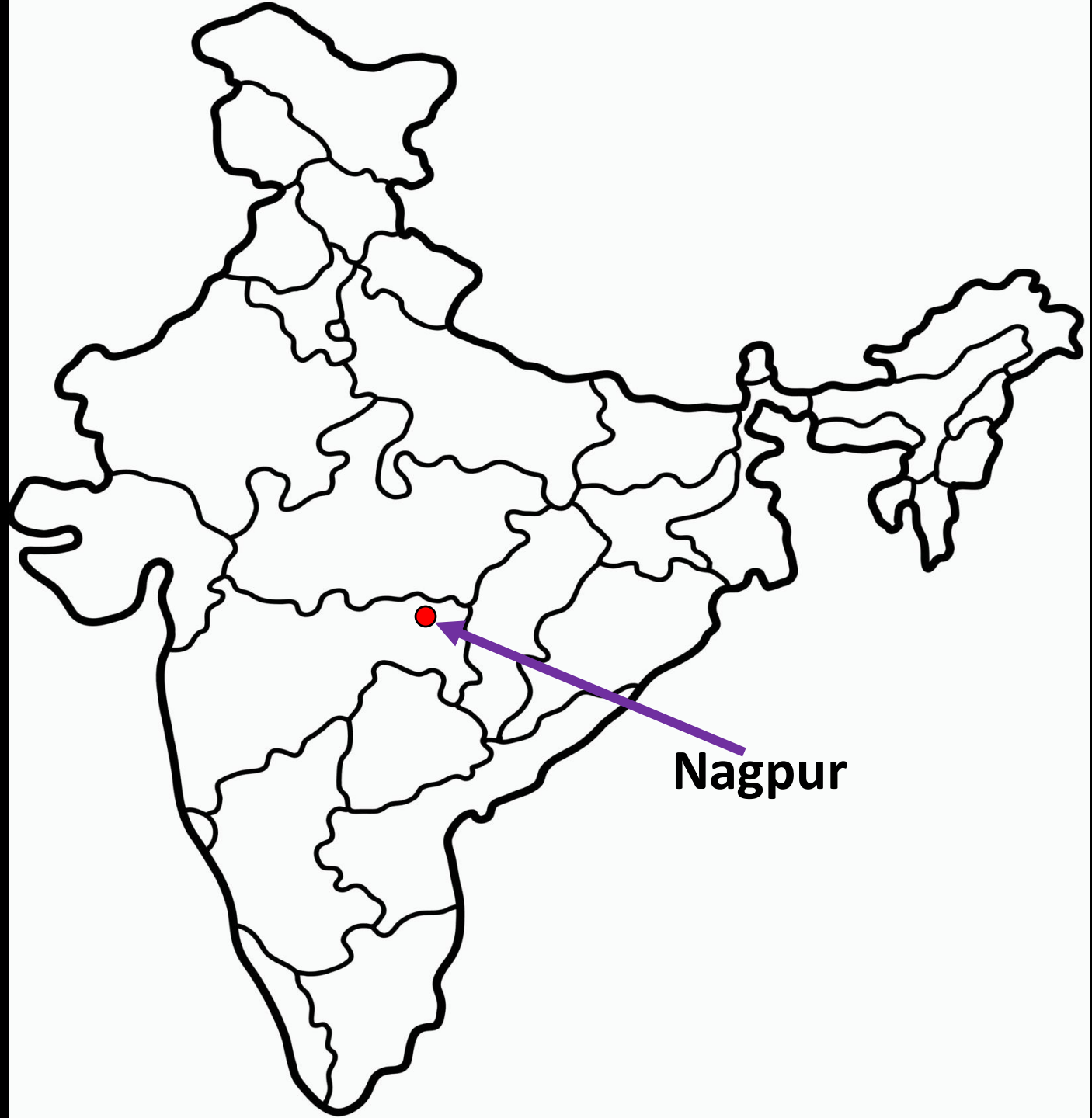
2. The place where Indian National Congress session was held in Sep 1920.

→ Calcutta



3. The place where Indian National Congress session was held in Dec 1920.

→ Nagpur



1. The place where Indian National Congress session was held in 1927

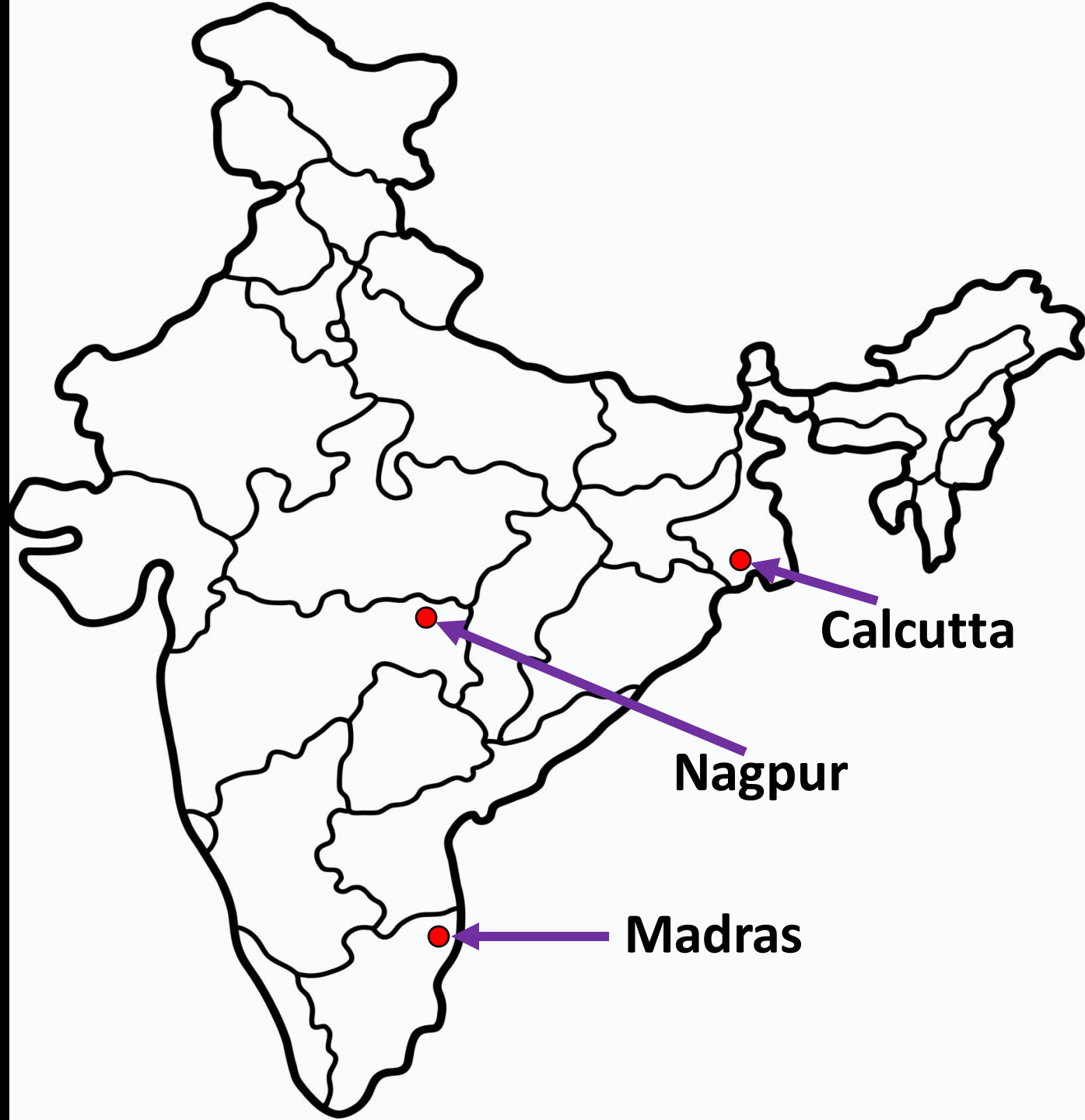
→ **Madras**

2. The place where Indian National Congress session was held in Sep 1920.

→ **Calcutta**

3. The place where Indian National Congress session was held in Dec 1920.

→ **Nagpur**

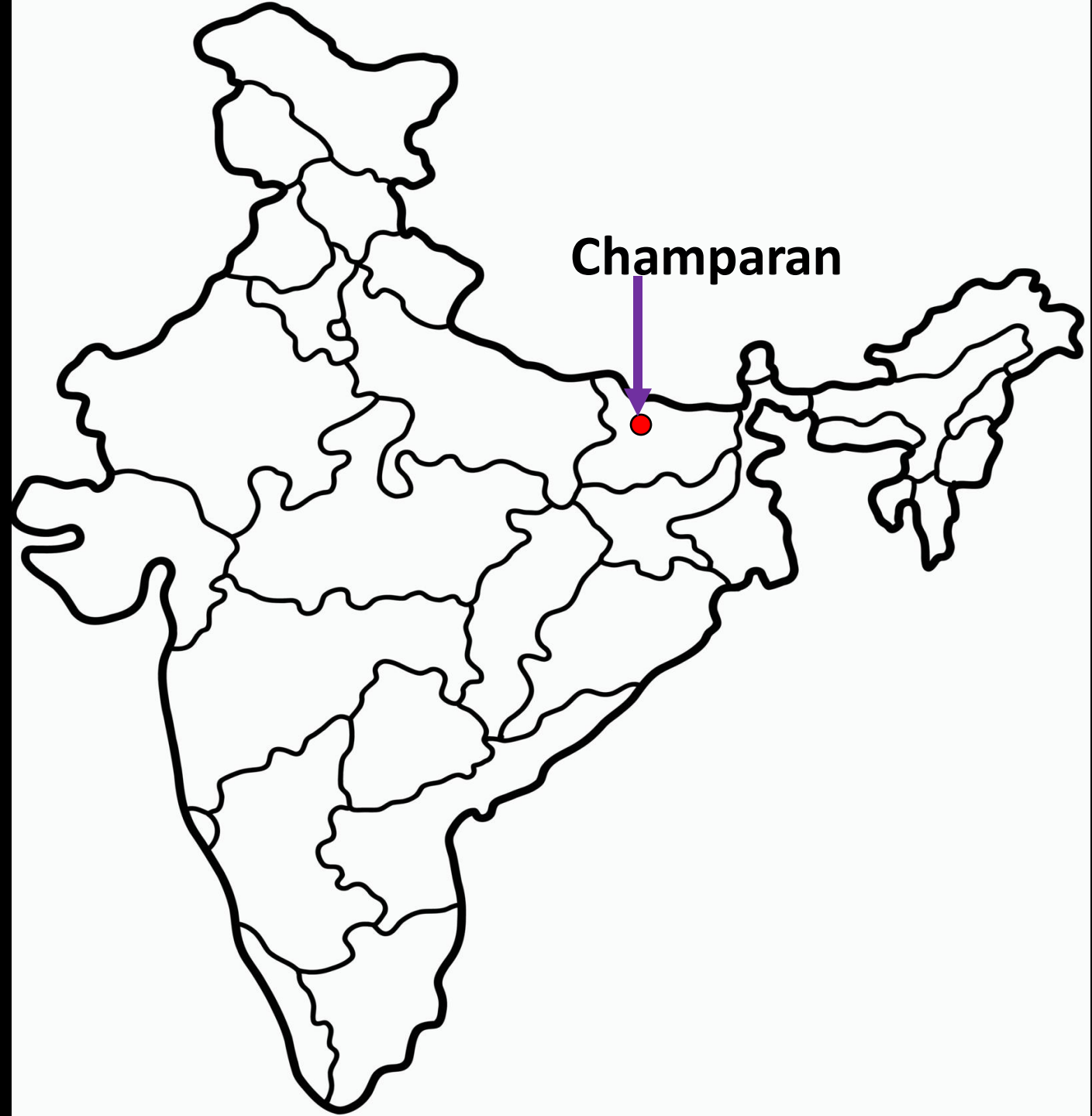


Important Centres of Indian National Movement

- a. Champaran (Bihar) - Movement of Indigo Planters**
- b. Kheda (Gujarat) - Peasant Satyagrah**
- c. Ahmedabad (Gujarat) - Cotton Mill Workers Satyagraha**
- d. Amritsar (Punjab) - Jallianwala Bagh Incident**
- e. Chauri Chaura (U.P.) - Calling off the Non-Cooperation Movement**

1. Movement of Indigo Planters

→ Champaran (Bihar)



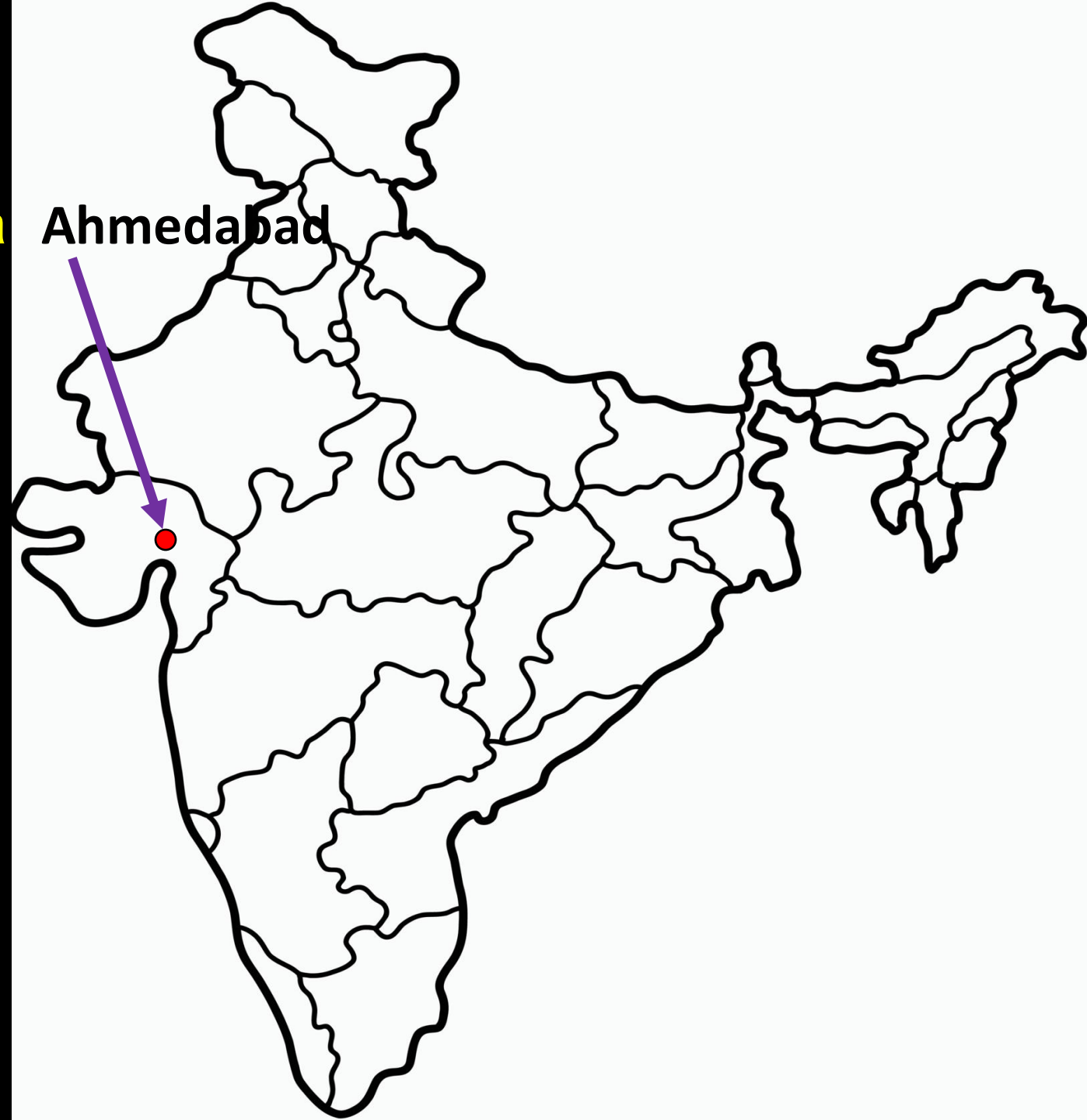
2. Peasant Satyagrah

→ Kheda (Gujarat)



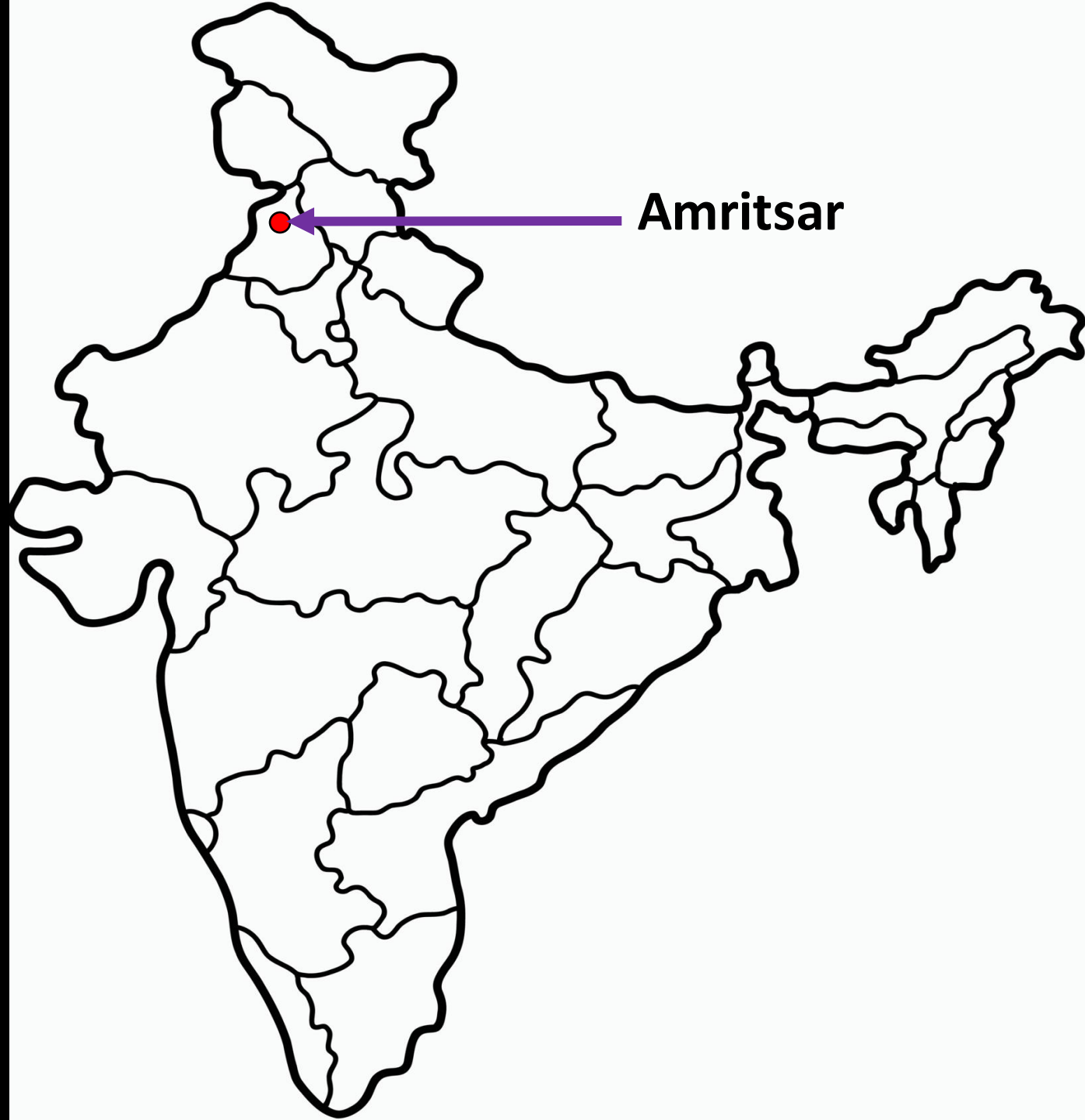
3. Cotton Mill Workers Satyagraha

→ Ahmedabad (Gujarat)



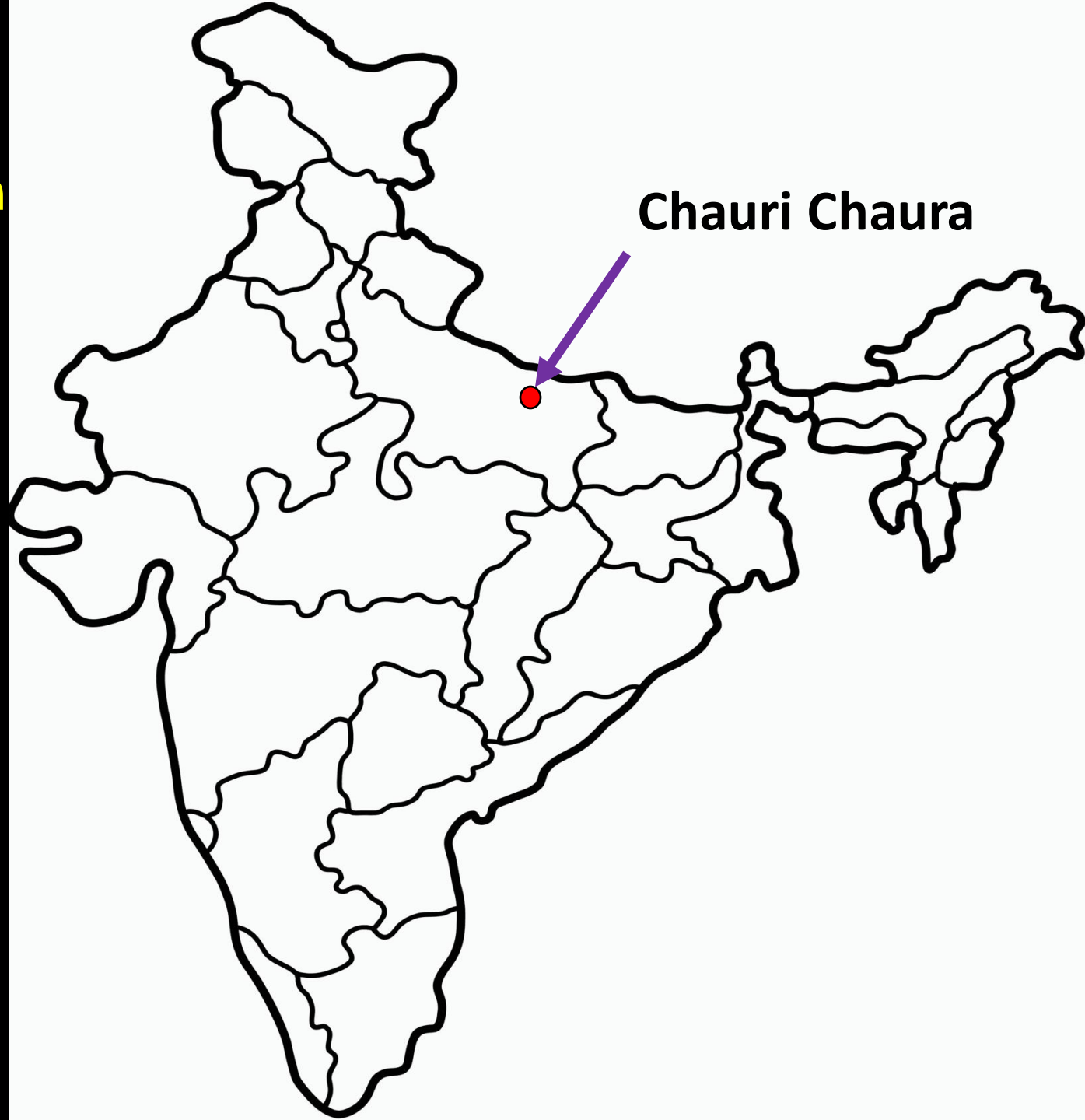
4. Jallianwala Bagh Incident

→ Amritsar (Punjab)



5. Calling off the Non-Cooperation Movement

→ Chauri Chaura (Uttar Pradesh)



6. Civil Disobedience Movement

→ Dandi (Gujarat)



1. Movement of Indigo Planters
→ **Champanan (Bihar)**

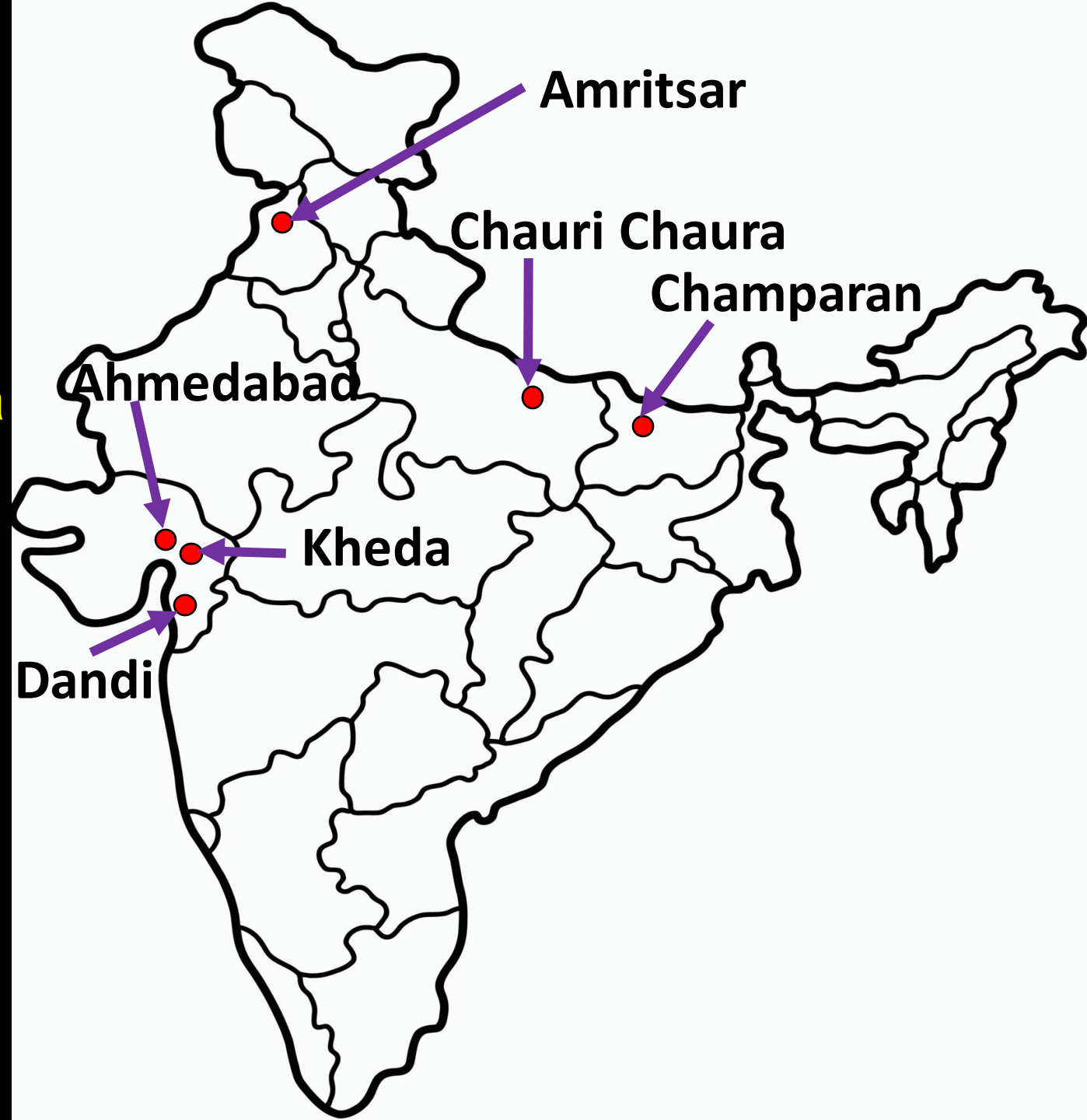
2. Peasant Satyagrah
→ **Kheda (Gujarat)**

3. Cotton Mill Workers Satyagraha
→ **Ahmedabad (Gujarat)**

4. Jallianwala Bagh Incident
→ **Amritsar (Punjab)**

5. Calling off the Non-Cooperation Movement
→ **Chauri Chaura (Uttar Pradesh)**

6. Civil Disobedience Movement
→ **Dandi (Gujarat)**

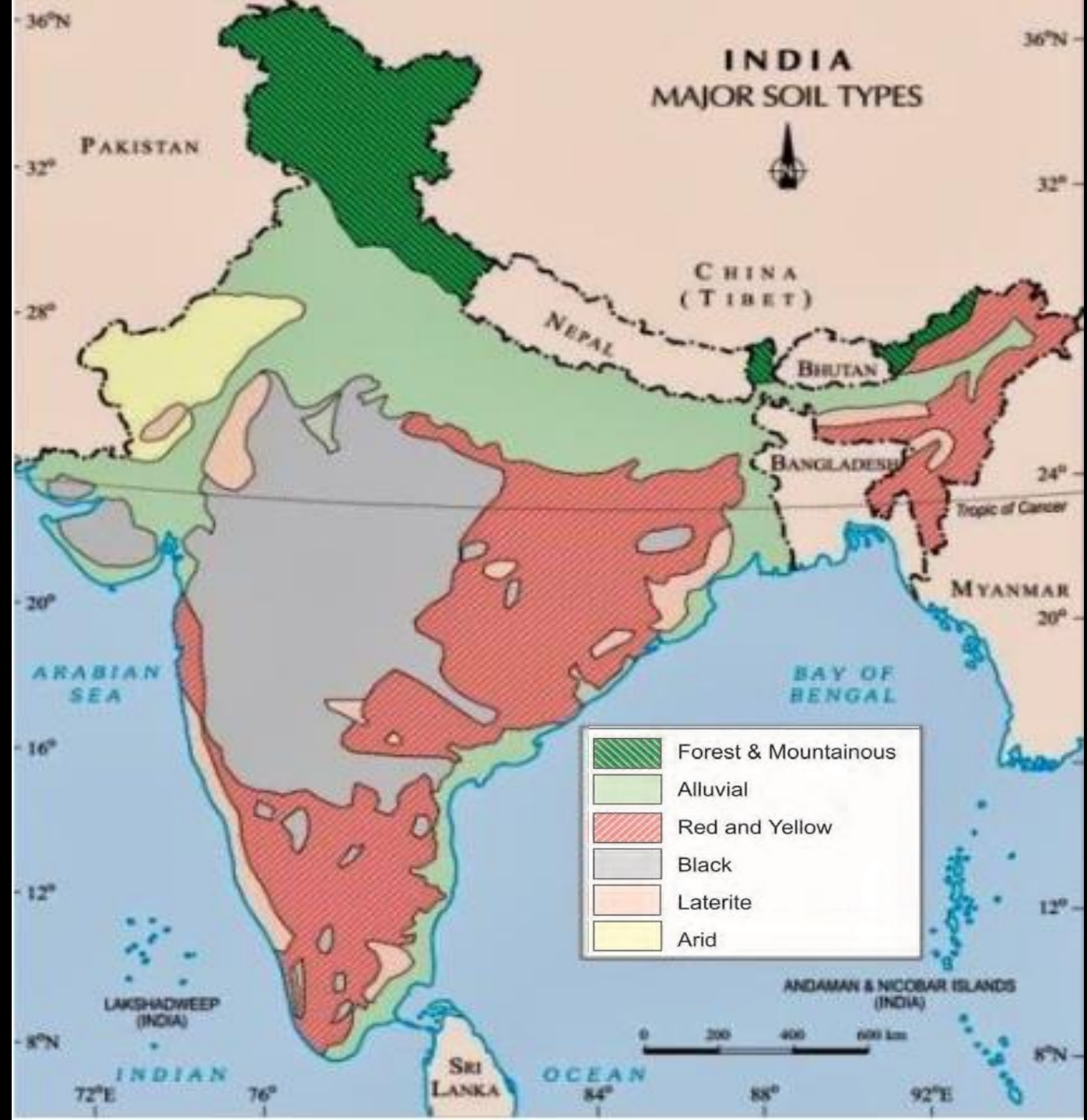


GEOGRAPHY (Outline Political Map of India)

Chapter 1: Resources and Development (Identification only)

Major soil Types

INDIA MAJOR SOIL TYPES



Water Resources (Locating and Labelling)

Major Dams/ Multi Purpose Projects

- a) Salal**
- b) Bhakra Nangal**
- c) Tehri**
- d) Rana Pratap Sagar**
- e) Sardar Sarovar**
- f) Hirakud**
- g) Nagarjuna Sagar**
- h) Tungabhadra**

A. Salal

→ (Jammu Kashmir)

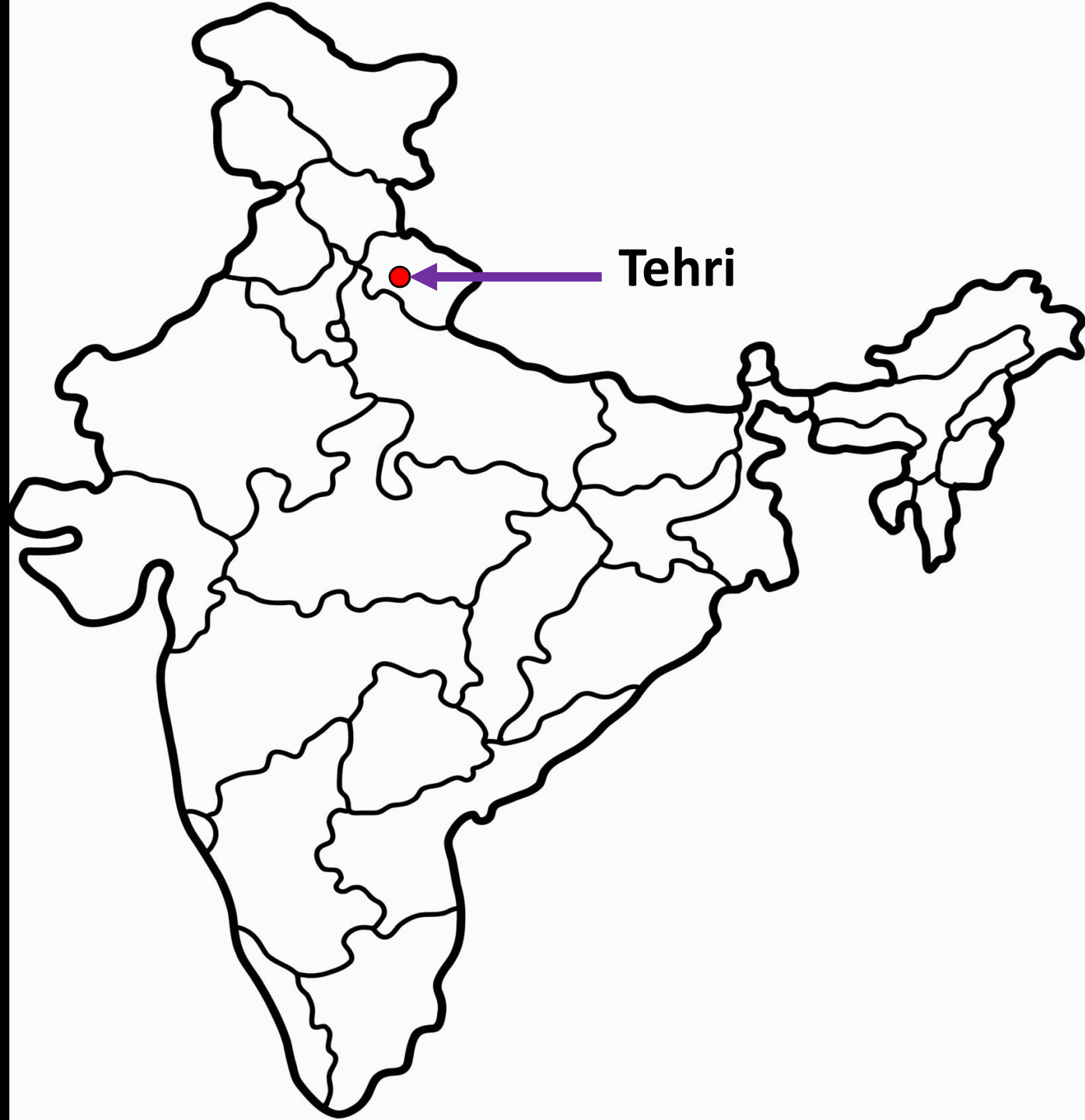


B. Bhakra Nangal
→ (Himachal Pradesh)



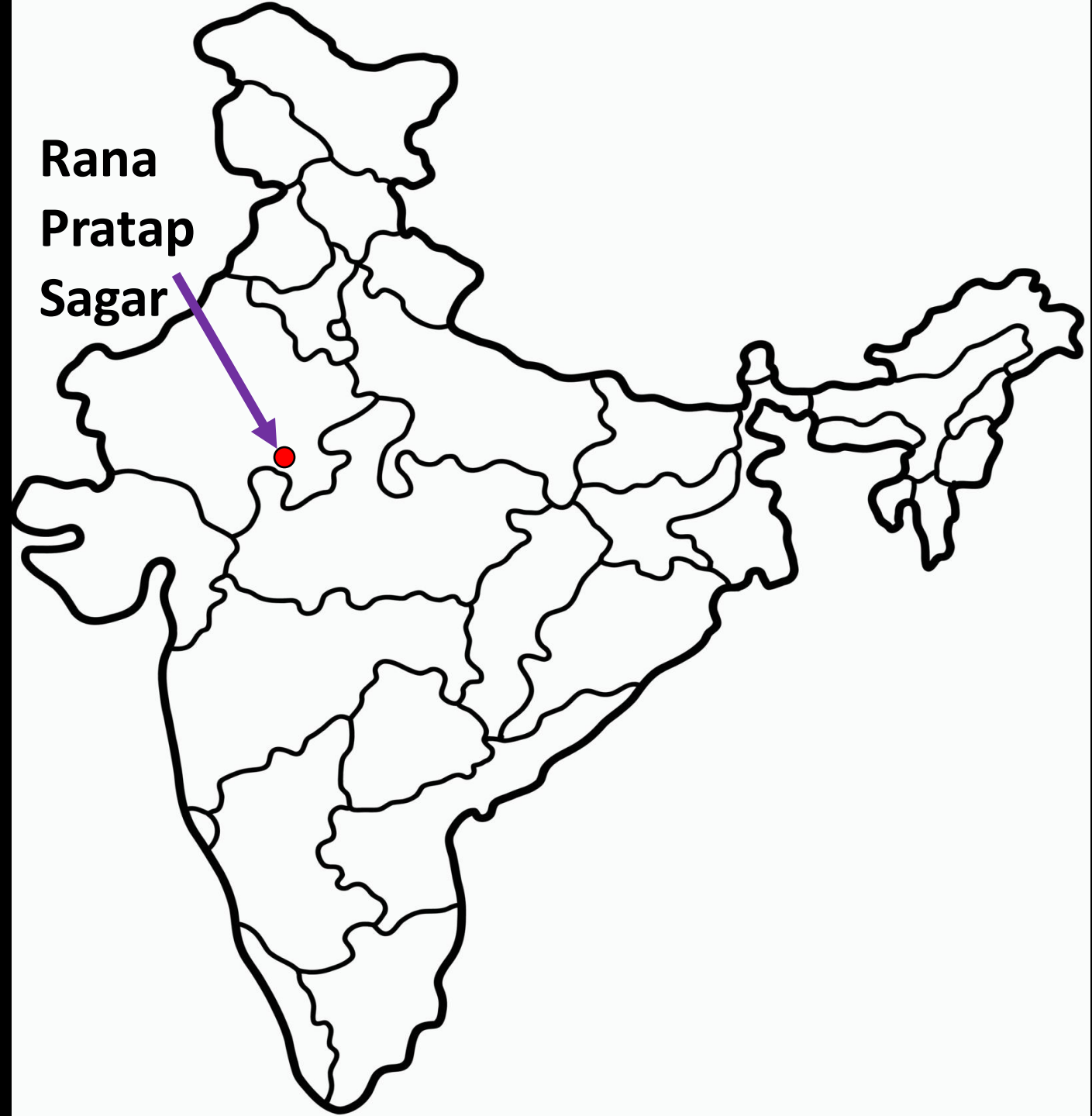
C. Tehri

→ (Uttarakhand)



D. Rana Pratap Sagar

→ (Rajasthan)



E. Sardar Sarovar

→ (Gujarat)



Sardar
Sarovar

F. Hirakud
→ (Odisha)



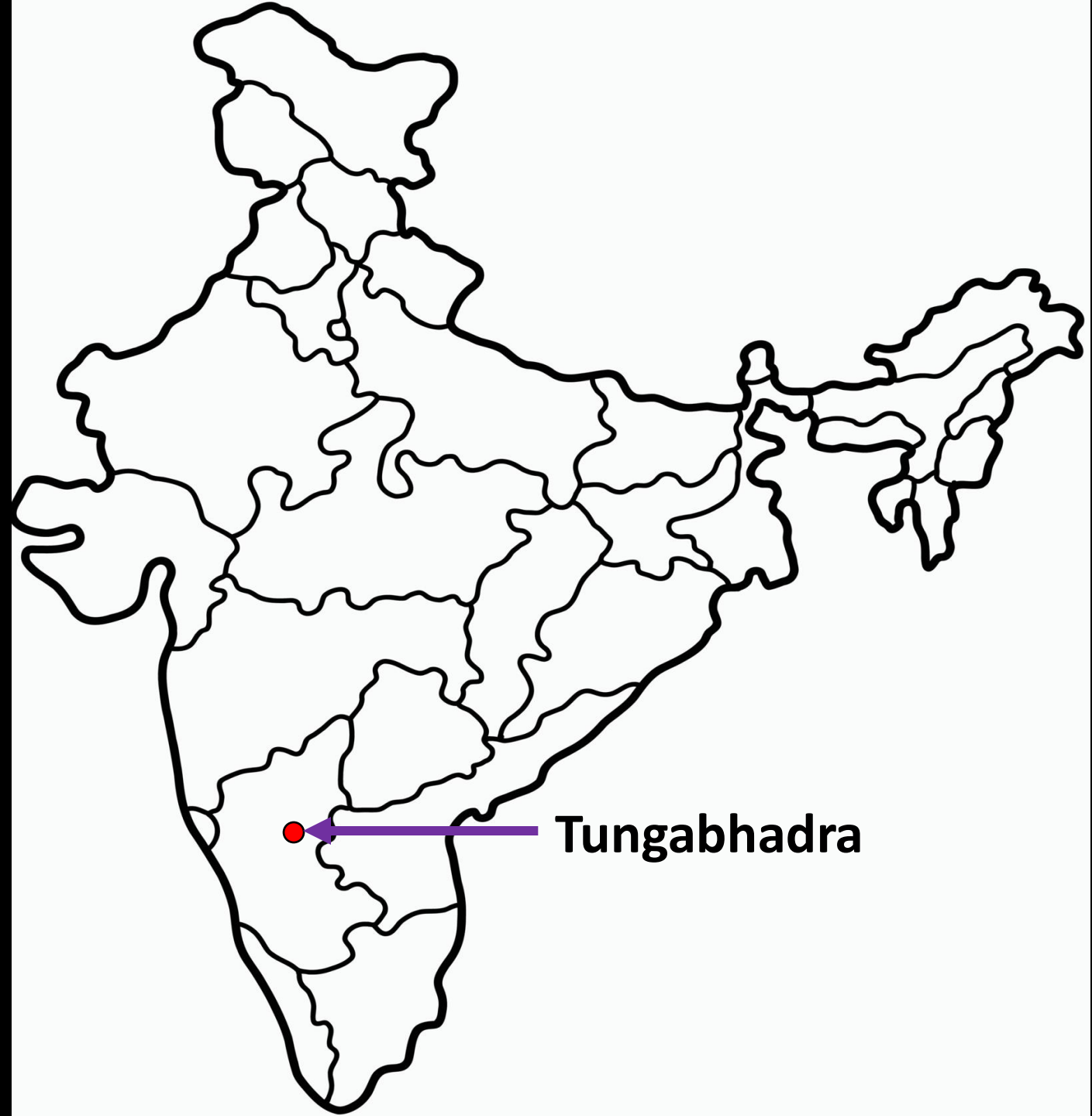
Hirakud

G. Nagarjuna Sagar
→ (Telangana)



Nagarjuna Sagar

H. Tungabhadra
→ (Karnataka)



Tungabhadra

A. Salal

(Jammu Kashmir)

B. Bhakra Nangal

(Himachal Pradesh)

C. Tehri

(Uttarakhand)

D. Rana Pratap Sagar

(Rajasthan)

E. Sardar Sarovar

(Gujarat)

F. Hirakud

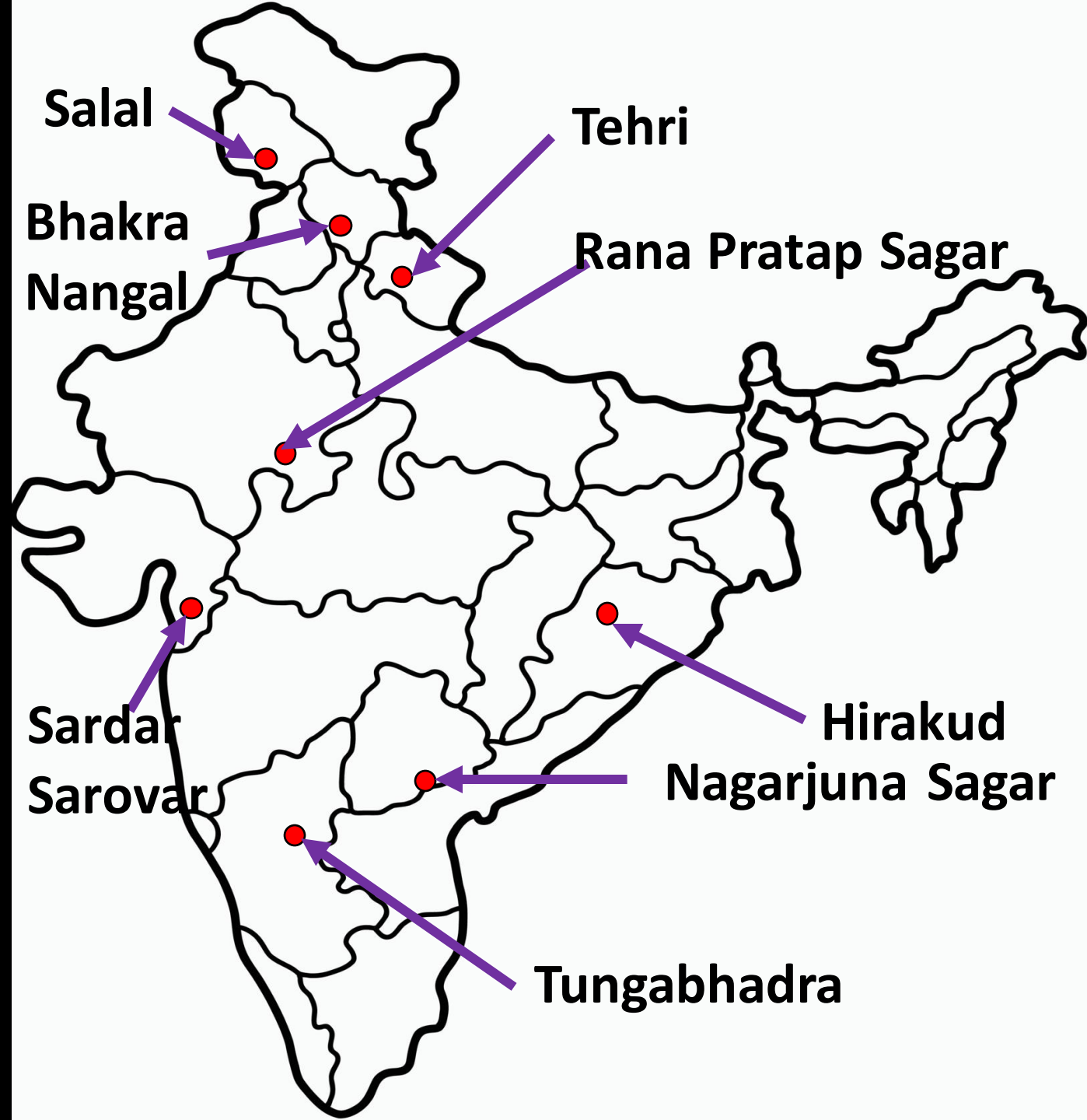
(Odisha)

G. Nagarjuna Sagar

(Andhra Pradesh)

H. Tungabhadra

(Karnataka)



Agriculture (Identification only)

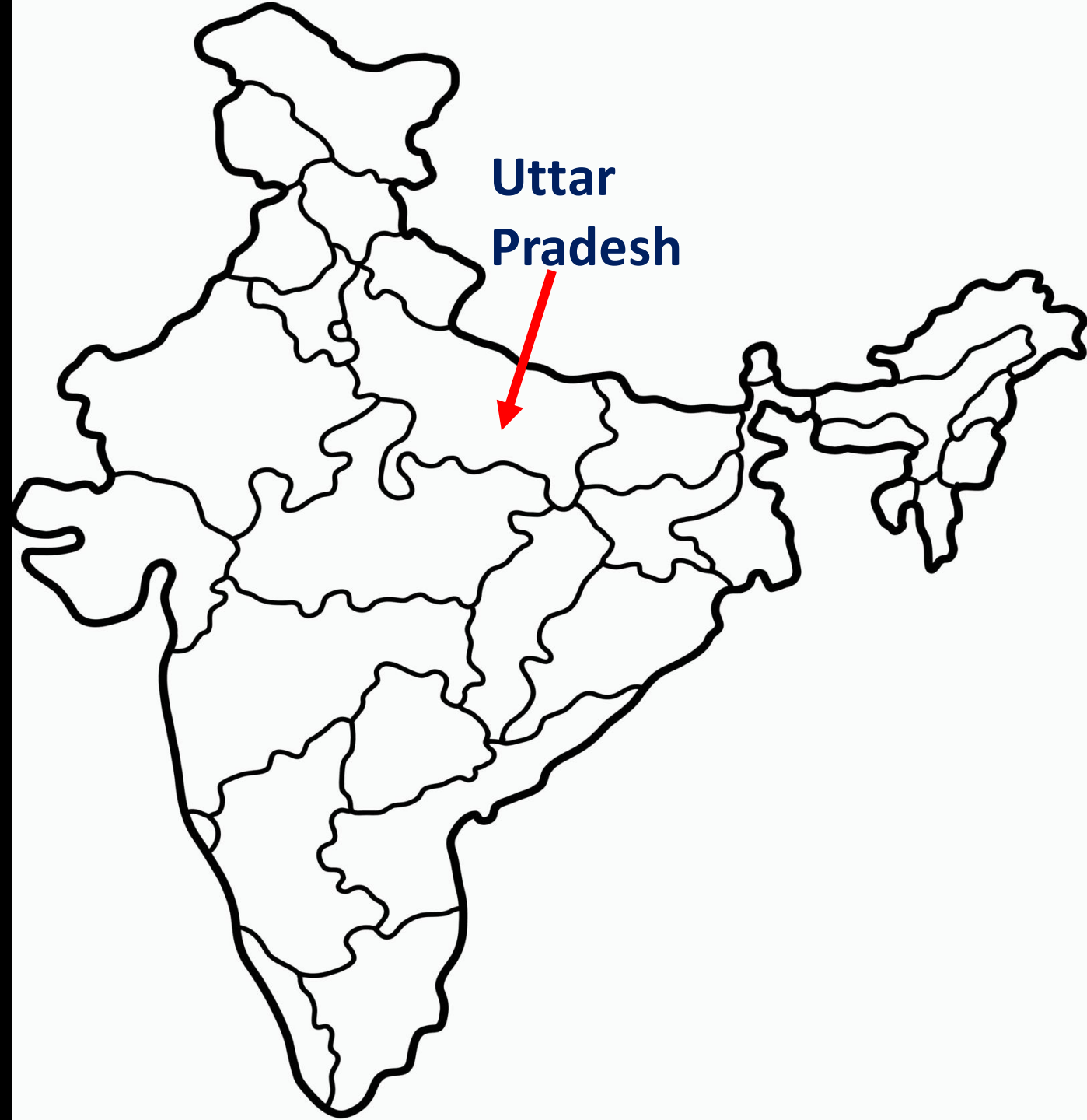
- a. Major areas of Rice and Wheat
- b. Largest / Major producer states of Sugarcane, Tea, Coffee, Rubber, Cotton and Jute





Largest/Major producer states

→ Sugarcane –
Uttar Pradesh



Largest/Major producer states

→ Tea –
Assam



Largest/Major producer states

→ Coffee –
Karnataka



Largest/Major producer states

→ Rubber –
Kerala



Kerala

Largest/Major producer states

→ Cotton and –
Maharashtra



Largest/Major producer states

→ **Jute –**
West Bengal



Largest/Major producer states

→ **Sugarcane - Uttar Pradesh**

→ **Tea – Assam**

→ **Coffee – Karnataka**

→ **Rubber – Kerala**

→ **Cotton and – Maharashtra**

→ **Jute - West Bengal**



Minerals and Energy Resources Minerals (Identification only)

a. Iron Ore mines

- Mayurbhanj
- Durg
- Bailadila
- Bellary
- Kudremukh

A. Iron Ore mines

■ **Mayurbhanj**

→ **Odisha**



A. Iron Ore mines

■ Durg

→ Chhattisgarh



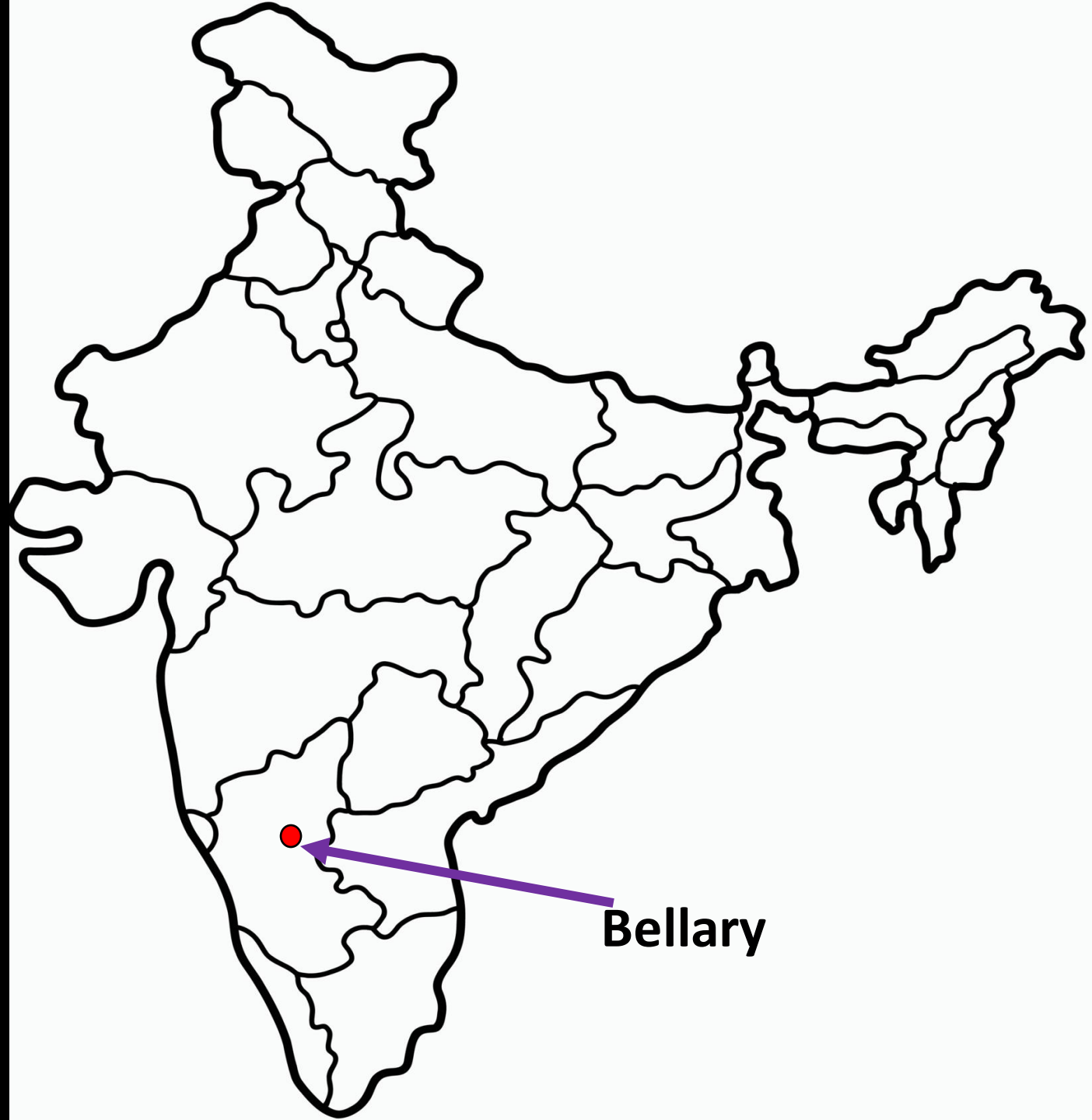
A. Iron Ore mines

⇒ **Bailadila**
Chhattisgarh



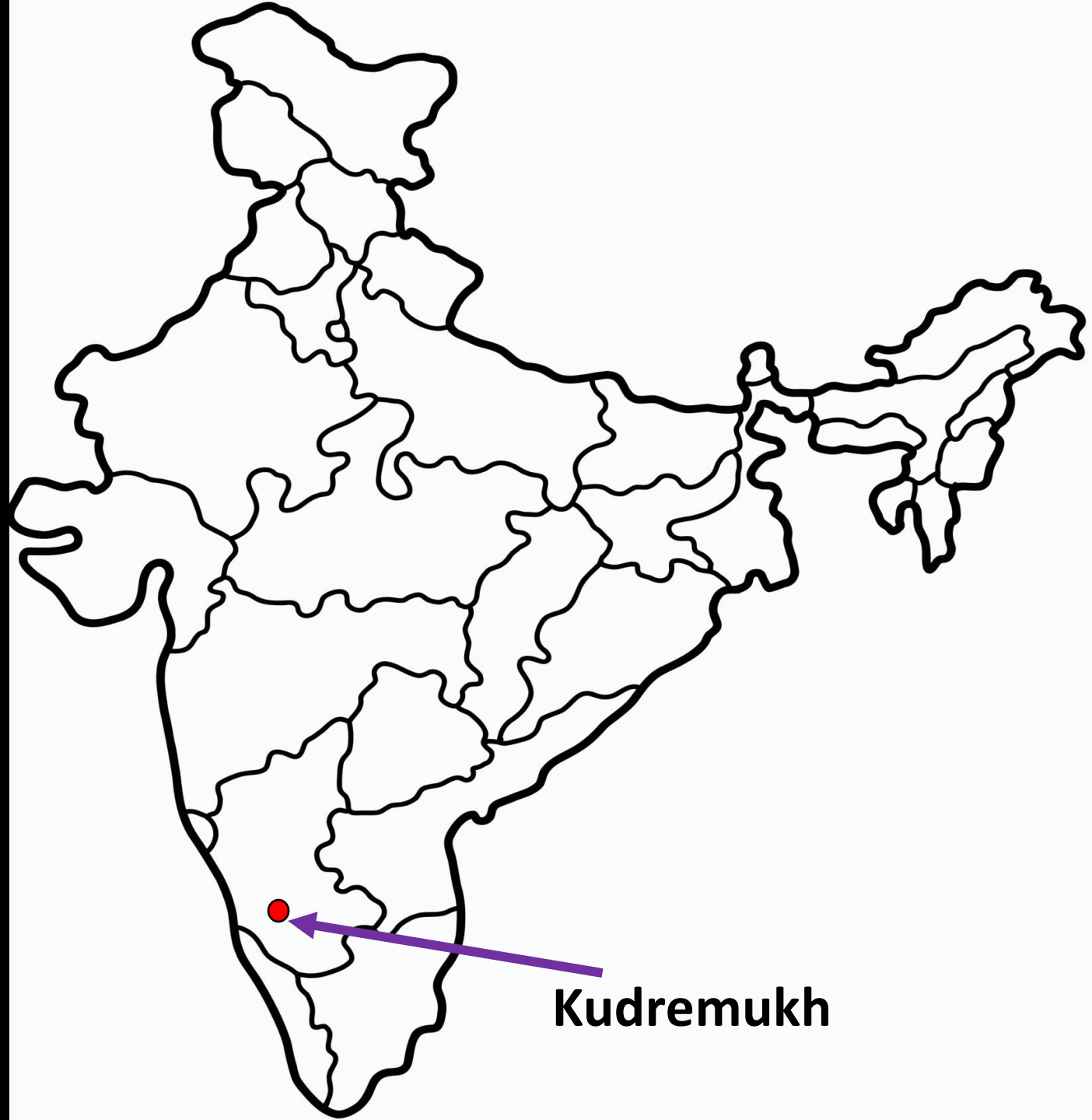
A. Iron Ore mines

→ **Bellary**
Karnataka



A. Iron Ore mines

⇒ **Kudremukh**
Karnataka



A. Iron Ore mines

■ **Mayurbhanj**

→ **Odisha**

■ **Durg**

→ **Chhattisgarh**

■ **Bailadila**

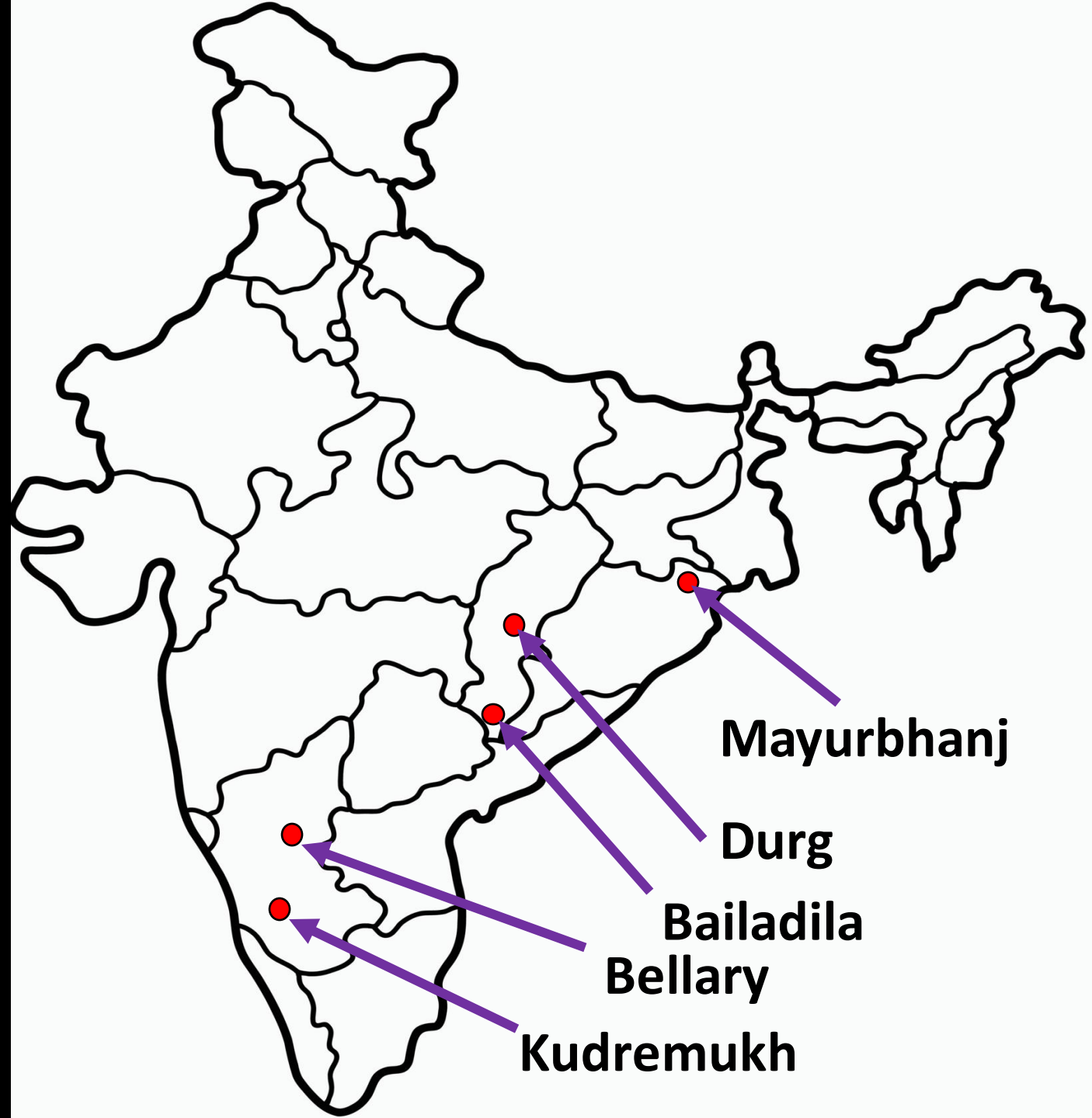
→ **Chhattisgarh**

■ **Bellary**

→ **Karnataka**

■ **Kudremukh**

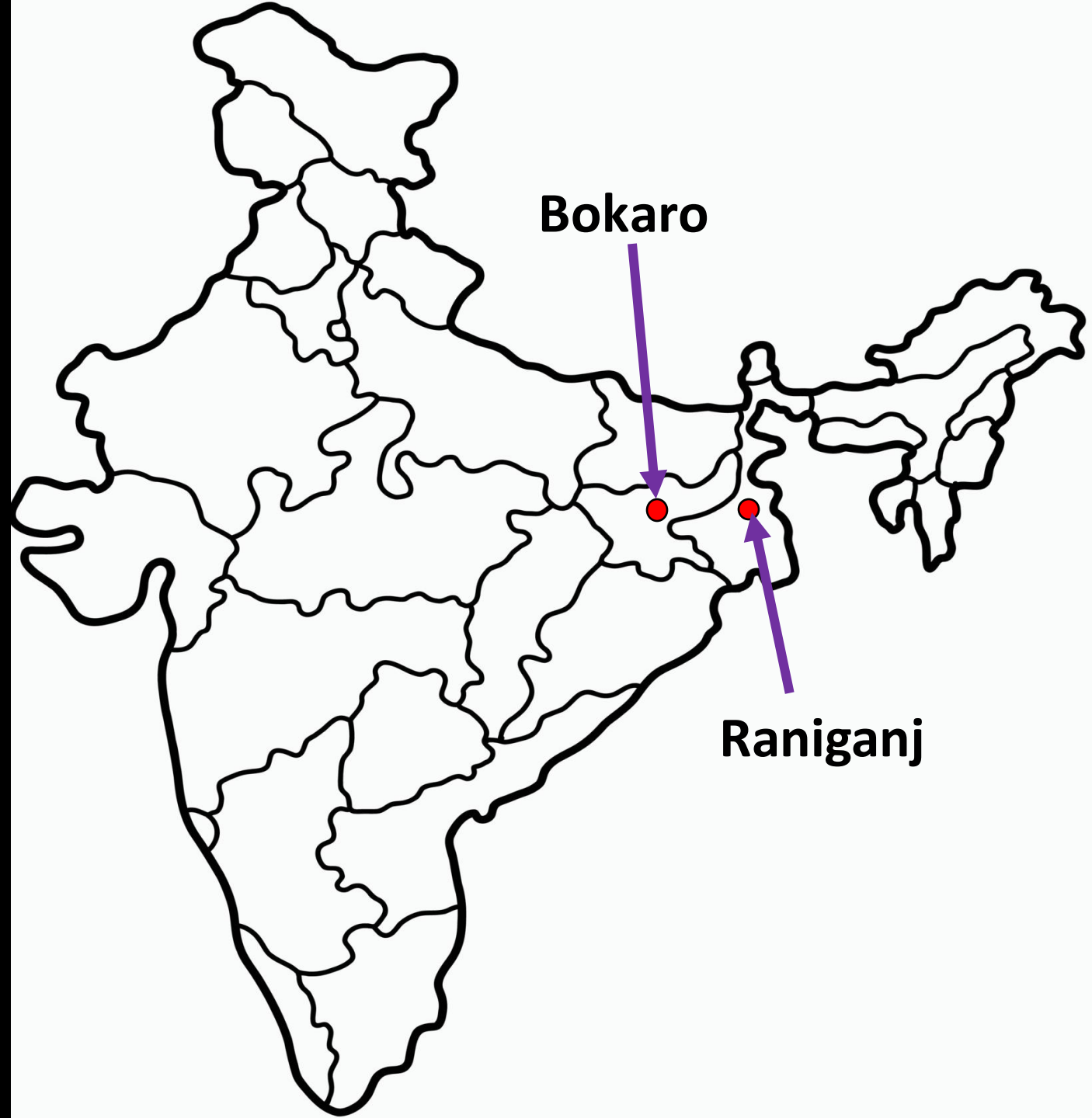
→ **Karnataka**



B. Coal Mines

➤ **Raniganj -**
➡ **West Bengal**

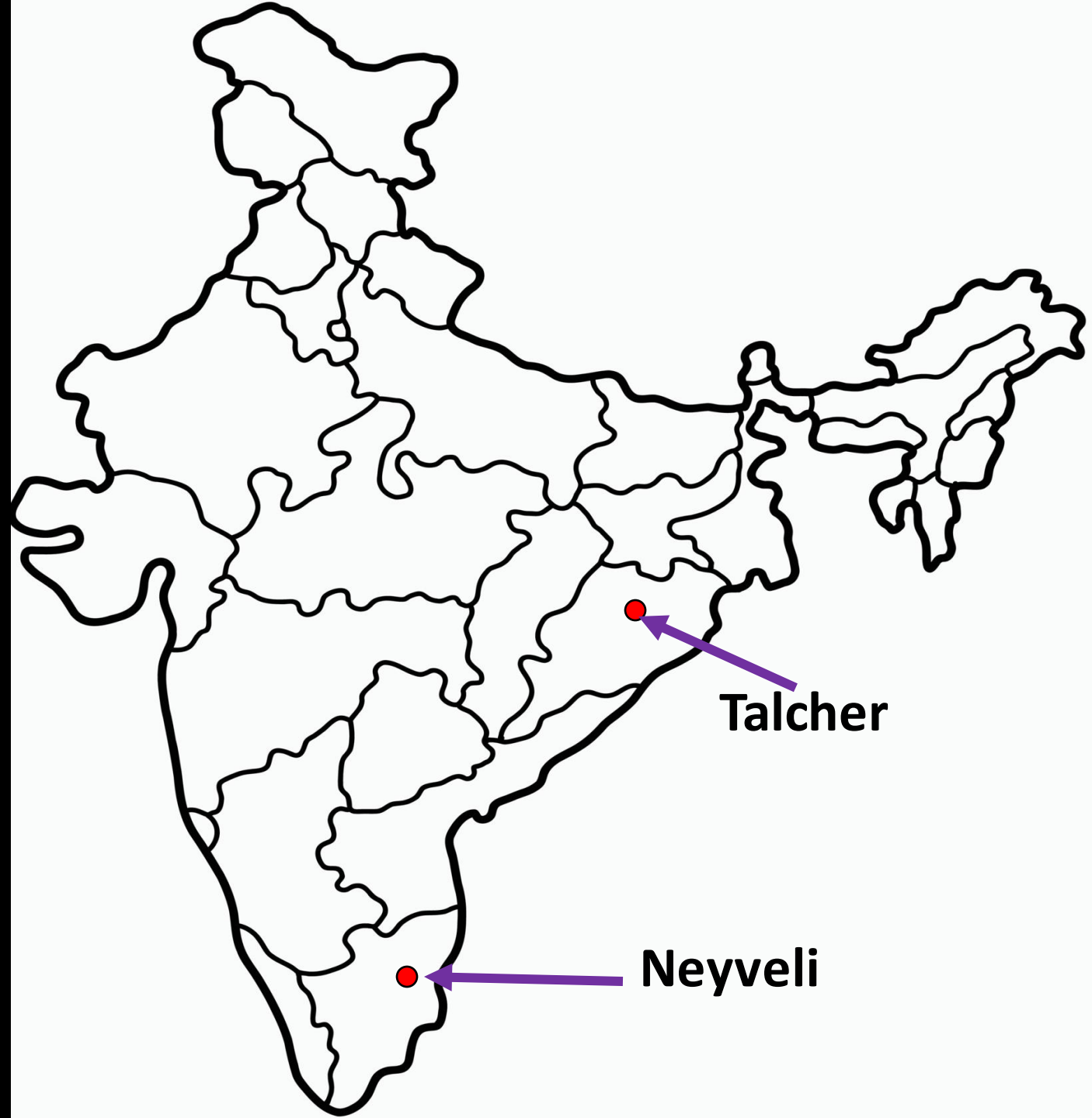
➤ **Bokaro -**
➡ **Jharkhand**



B. Coal Mines

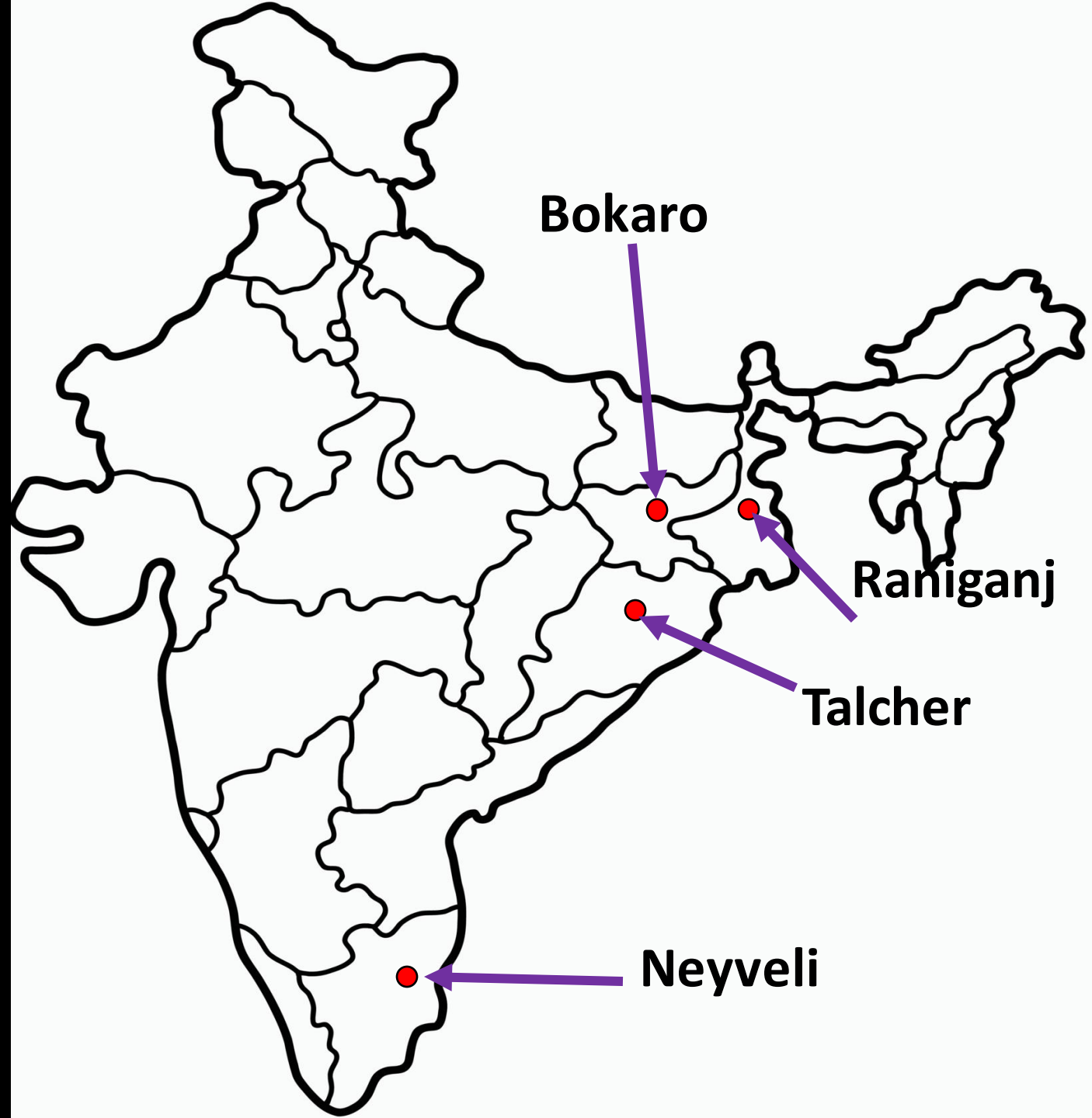
➤ **Talcher -**
➡ **Odisha**

➤ **Neyveli -**
➡ **Tamil Nadu**



B. Coal Mines

- **Raniganj -**
➡ **West Bengal**
- **Bokaro -**
➡ **Jharkhand**
- **Talcher -**
➡ **Odisha**
- **Neyveli -**
➡ **Tamil Nadu**



C. Oil Fields

✓ Digboi

→ Assam

✓ Naharkatia

→ Assam

✓ Mumbai High

→ Arabian Sea (Near
Mumbai)

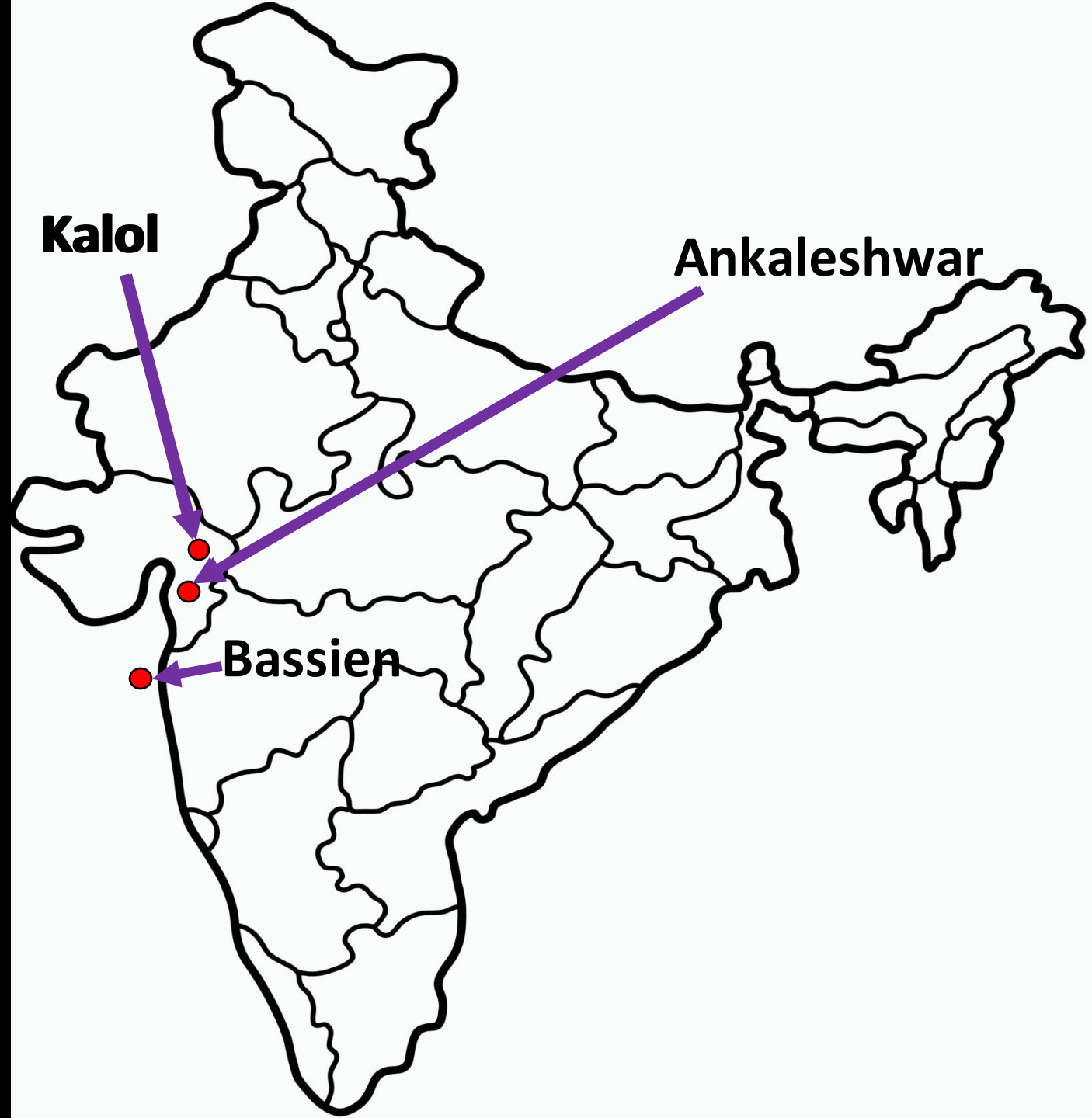


C. Oil Fields

✓ **Bassien**
→ **Arabian Sea**

✓ **Kalol**
→ **Gujarat**

✓ **Ankaleshwar**
→ **Gujarat**



C. Oil Fields

✓ Digboi

→ Assam

✓ Naharkatia

→ Assam

✓ Mumbai High

→ Arabian Sea (Near Mumbai)

✓ Bassien

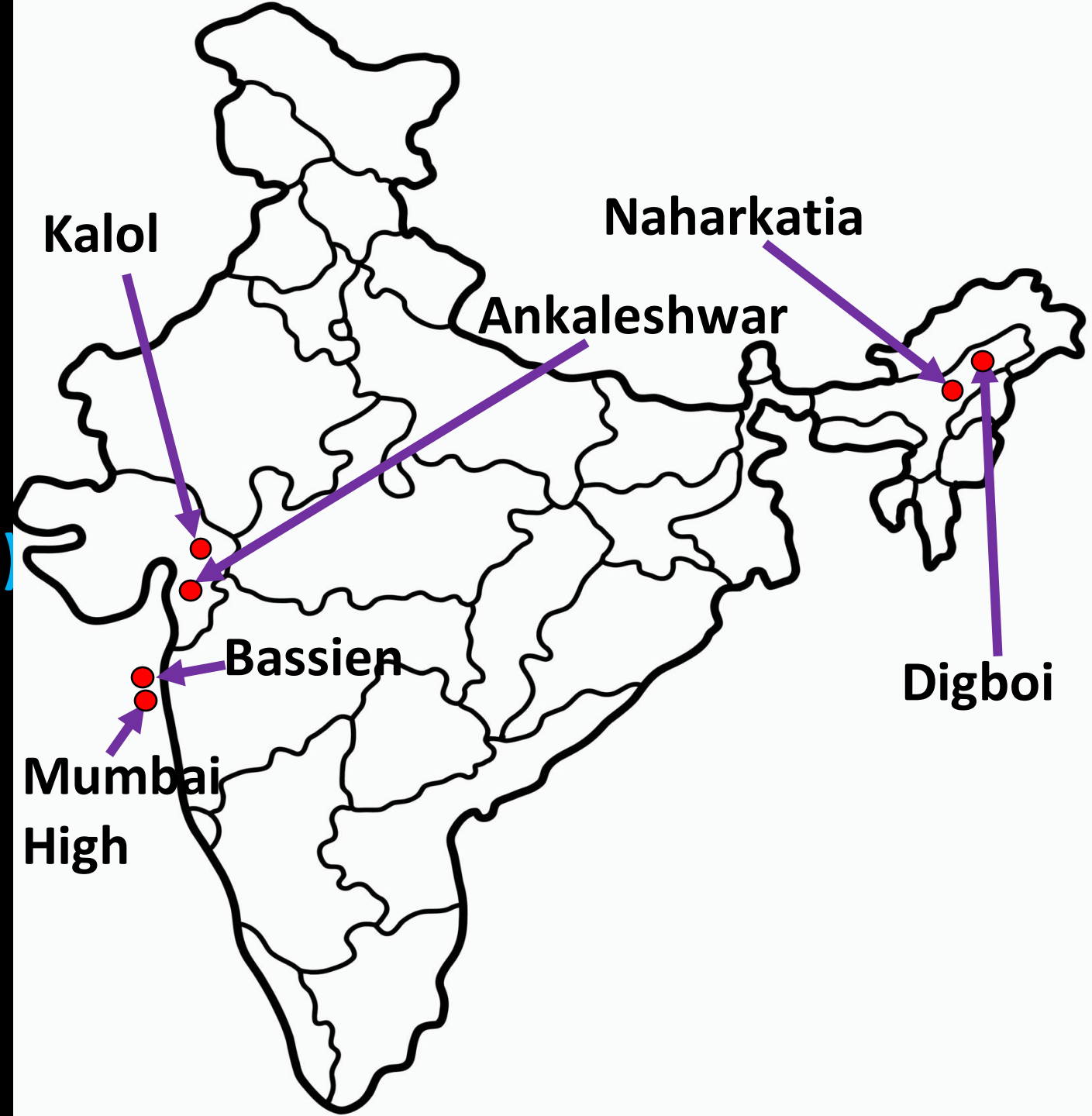
→ Arabian Sea

✓ Kalol

→ Gujarat

✓ Ankaleshwar

→ Gujarat



Power Plants

(Locating and Labelling only)

A. Thermal Power Plant

❖ **Namrup –**

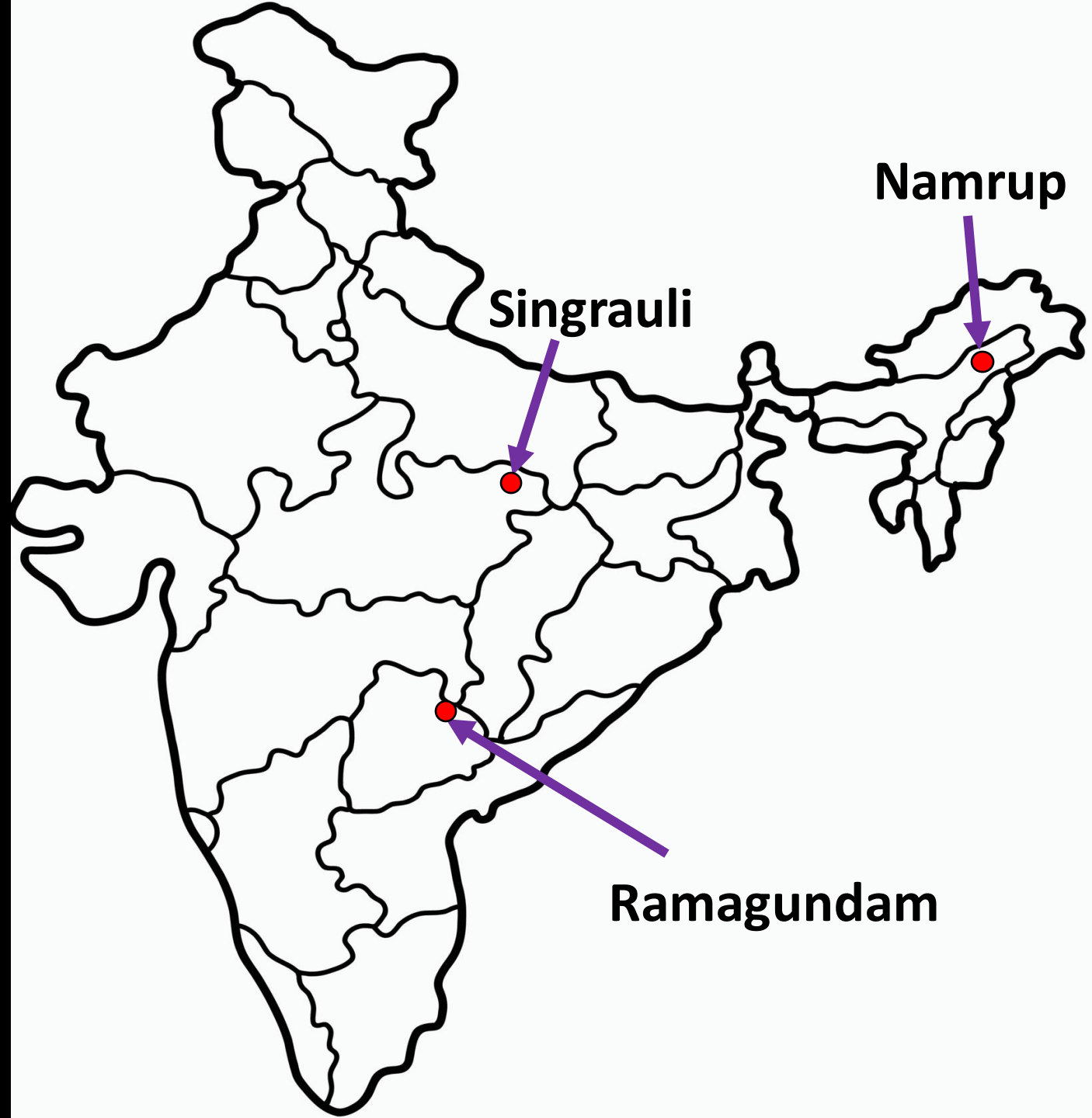
➔ **Assam**

❖ **Singrauli -**

➔ **Madhya Pradesh**

❖ **Ramagundam –**

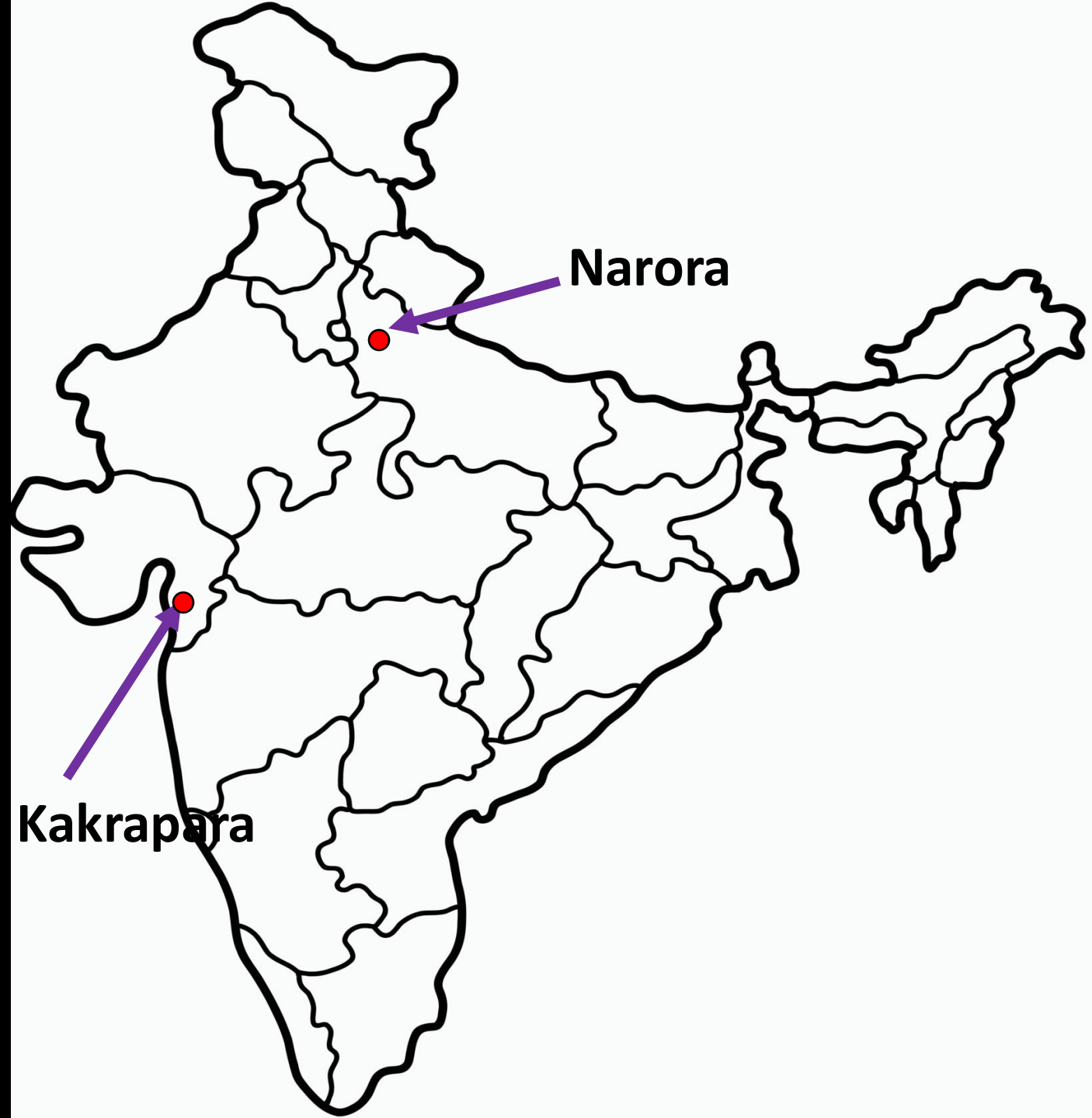
➔ **Telangana**



B. Nuclear Power Plant

❖ **Narora –**
➔ **Uttar Pradesh**

❖ **Kakrapara -**
➔ **Gujarat**



B. Nuclear Power Plant

❖ **Tarapur –**
➔ **Maharashtra**

❖ **Kalpakkam -**
➔ **Tamil Nadu**



B. Nuclear Power Plant

❖ **Narora –**

→ **Uttar Pradesh**

❖ **Kakrapara -**

→ **Gujarat**

❖ **Tarapur –**

→ **Maharashtra**

❖ **Kalpakkam -**

→ **Tamil Nadu**



Manufacturing Industries (Locating and Labelling Only)

Cotton Textile Industries:

- a. Mumbai**
- b. Indore**
- c. Surat**
- d. Kanpur**
- e. Coimbatore**

Cotton Textile Industries:

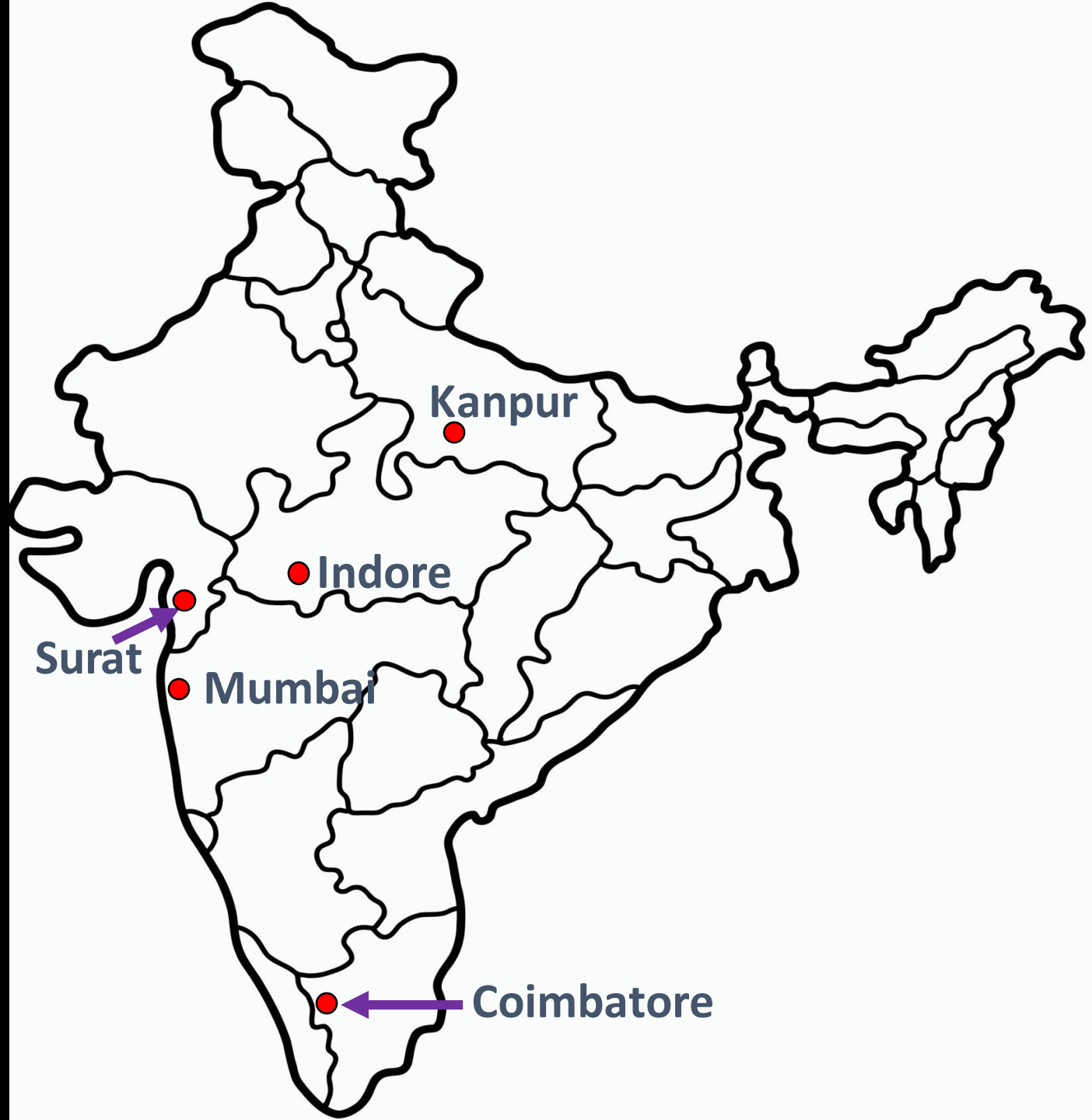
a. Mumbai

b. Indore

c. Surat

d. Kanpur

e. Coimbatore



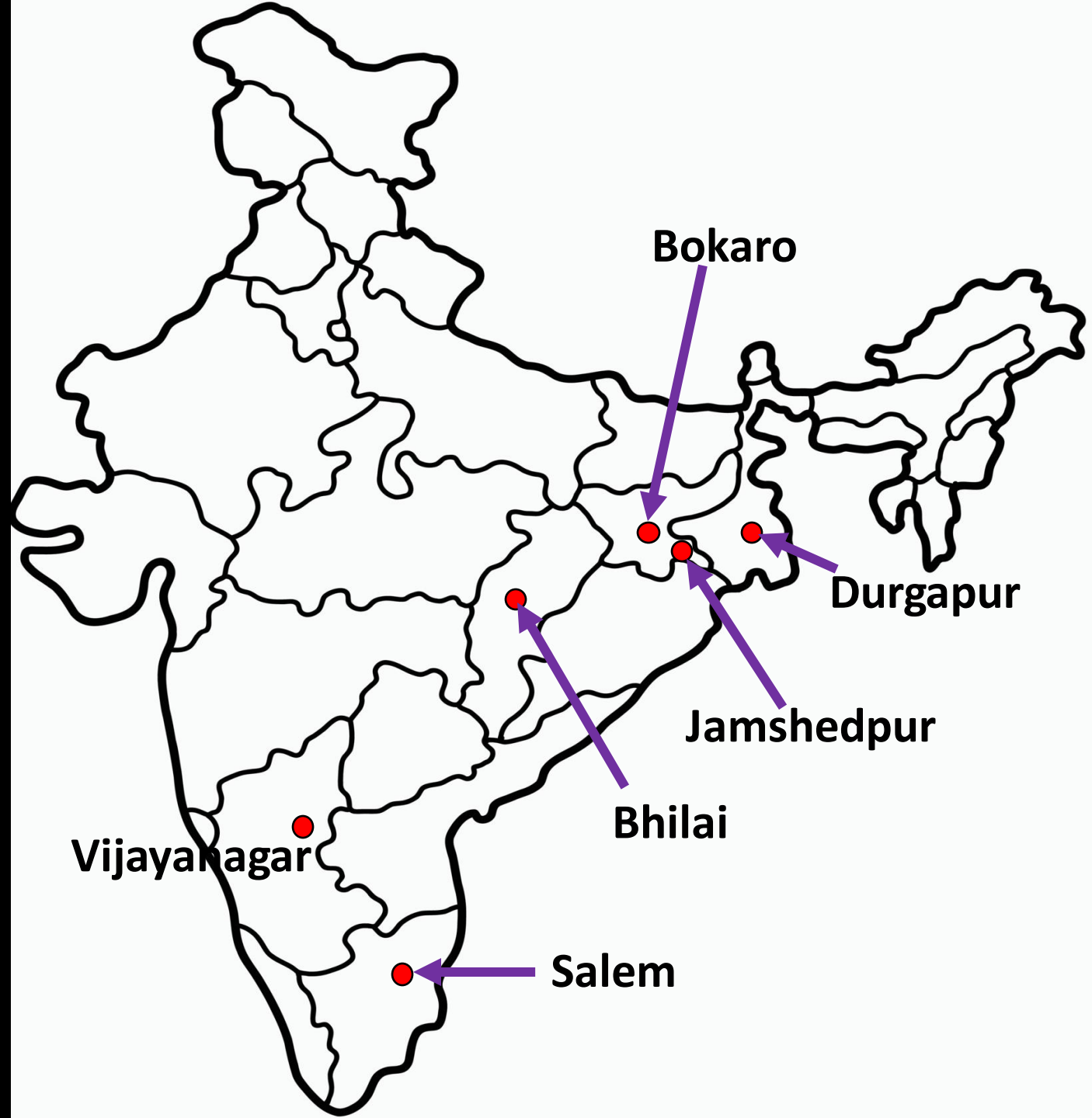
Manufacturing Industries (Locating and Labelling Only)

Iron and Steel Plants:

- a. Durgapur**
- b. Bokaro**
- c. Jamshedpur**
- d. Bhilai**
- e. Vijayanagar**
- f. Salem**

Iron and Steel Plants:

- a. Durgapur
- b. Bokaro
- c. Jamshedpur
- d. Bhilai
- e. Vijayanagar
- f. Salem



Manufacturing Industries (Locating and Labelling Only)

Software Technology Parks:

- a. Noida**
- b. Gandhinagar**
- c. Mumbai**
- d. Pune**
- e. Hyderabad**
- f. Bengaluru**
- g. Chennai.**
- h. Thiruvananthapuram**

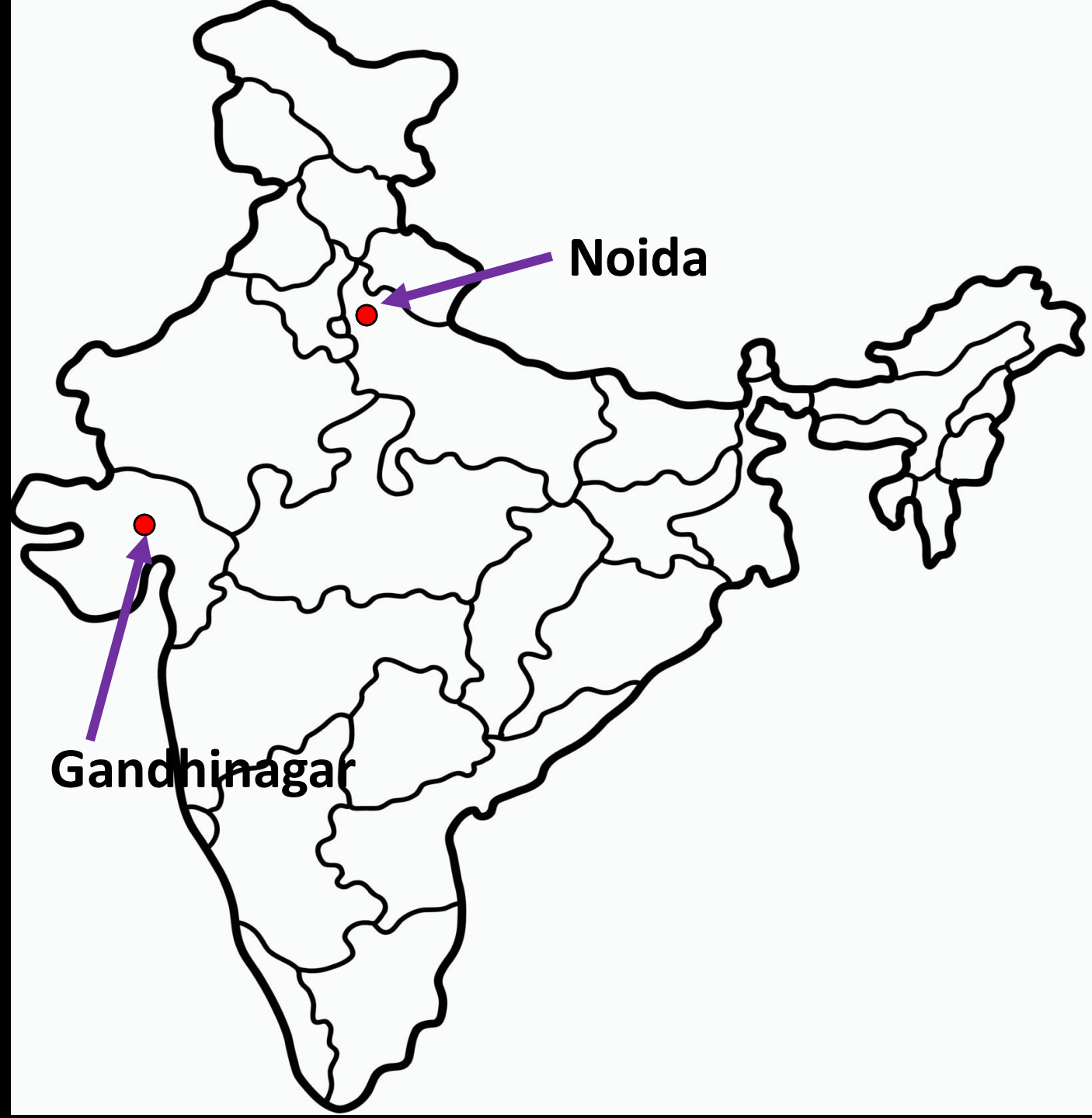
Software Technology Park:

❖ Noida –

→ Uttar Pradesh

❖ Gandhinagar -

→ Gujarat



Software Technology Park:

❖ Mumbai –
→ Maharashtra

❖ Pune -
→ Maharashtra



Software Technology Park:

❖ Hyderabad –
→ Andhra Pradesh

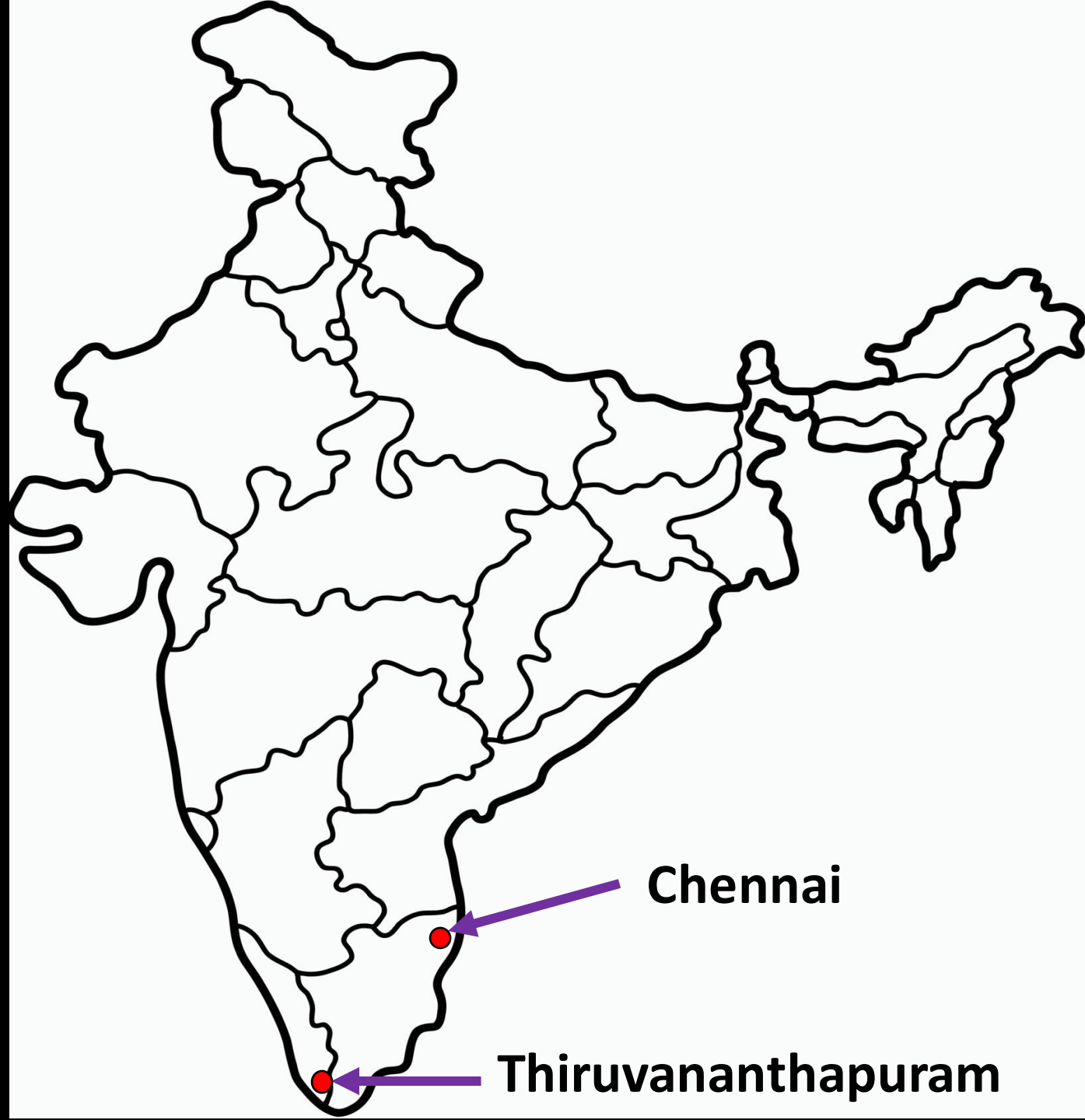
❖ Bengaluru -
→ Karnataka



Software Technology Park:

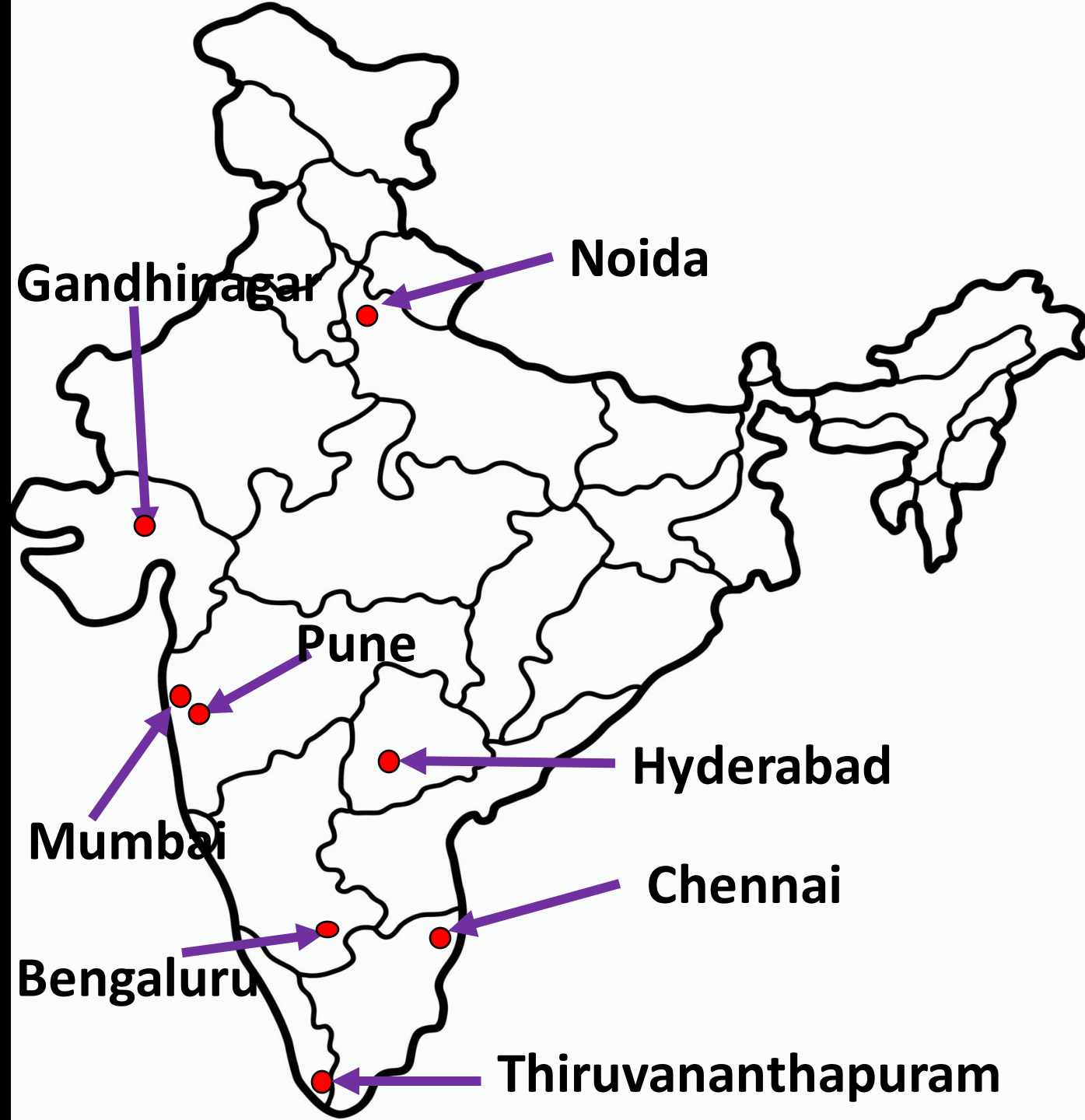
❖ Chennai –
→ Tamil Nadu

❖ Thiruvananthapuram -
→ Kerala



Software Technology Park:

- ❖ Noida – Uttar Pradesh
- ❖ Gandhinagar - Gujarat
- ❖ Mumbai – Maharashtra
- ❖ Pune - Maharashtra
- ❖ Hyderabad – Telangana
- ❖ Bengaluru - Karnataka
- ❖ Chennai – Tamil Nadu
- ❖ Thiruvananthapuram - Kerala



Lifelines of National Economy

Major Ports: (Locating and Labelling)

a. Kandla

b. Mumbai

c. Marmagao

d. New Mangalore

e. Kochi

f. Tuticorin

g. Chennai

h. Vishakhapatnam

i. Paradip

j. Haldia

Major Ports:

a. Kandla

- Gujarat

b. Mumbai

- Maharashtra

c. Marmagao

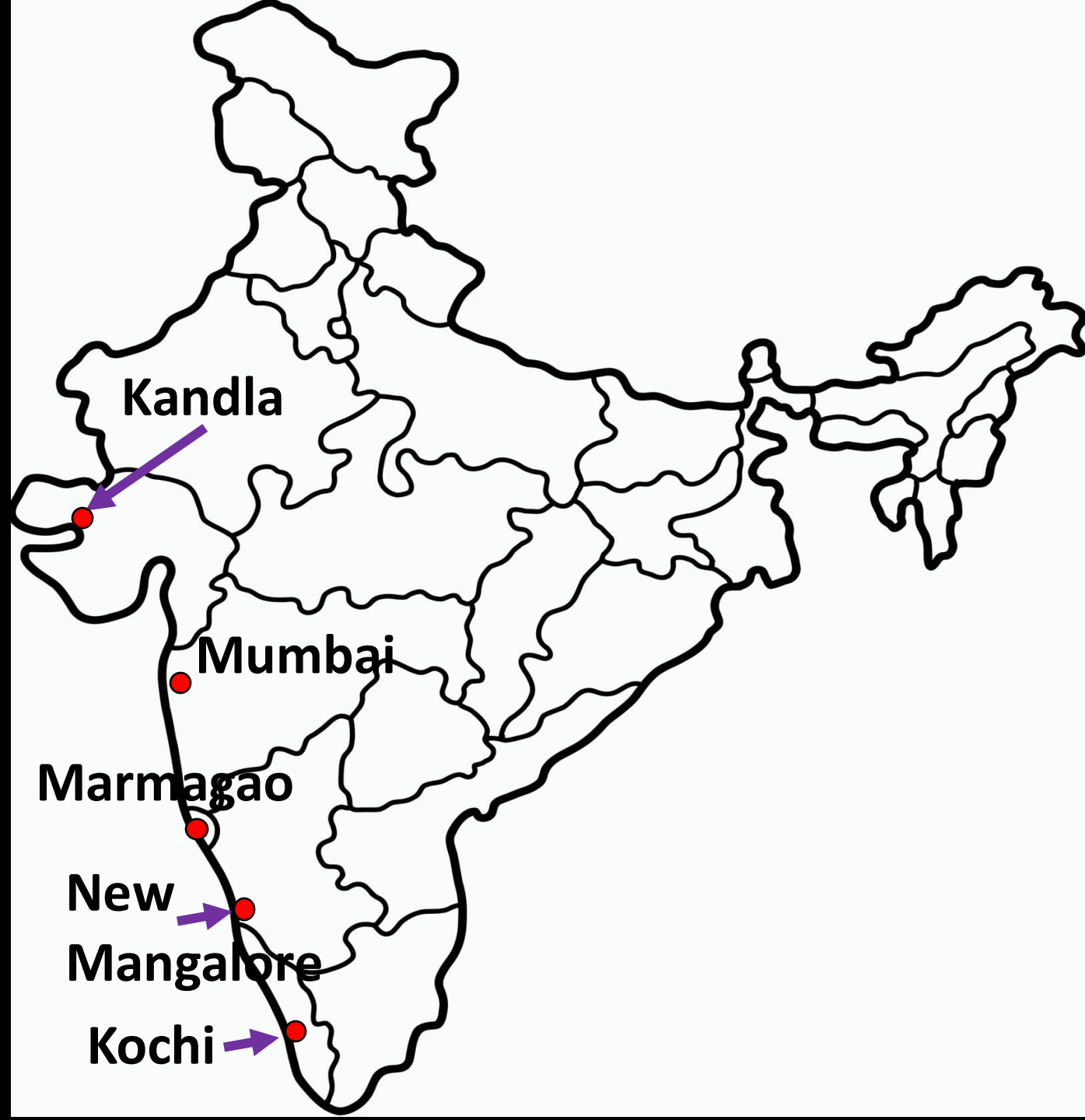
- Goa

d. New Mangalore

- Karnataka

e. Kochi

- Kerala



Major Ports:

f. Tuticorin

- Gujarat

g. Chennai

- Tamil Nadu

h. Visakhapatnam

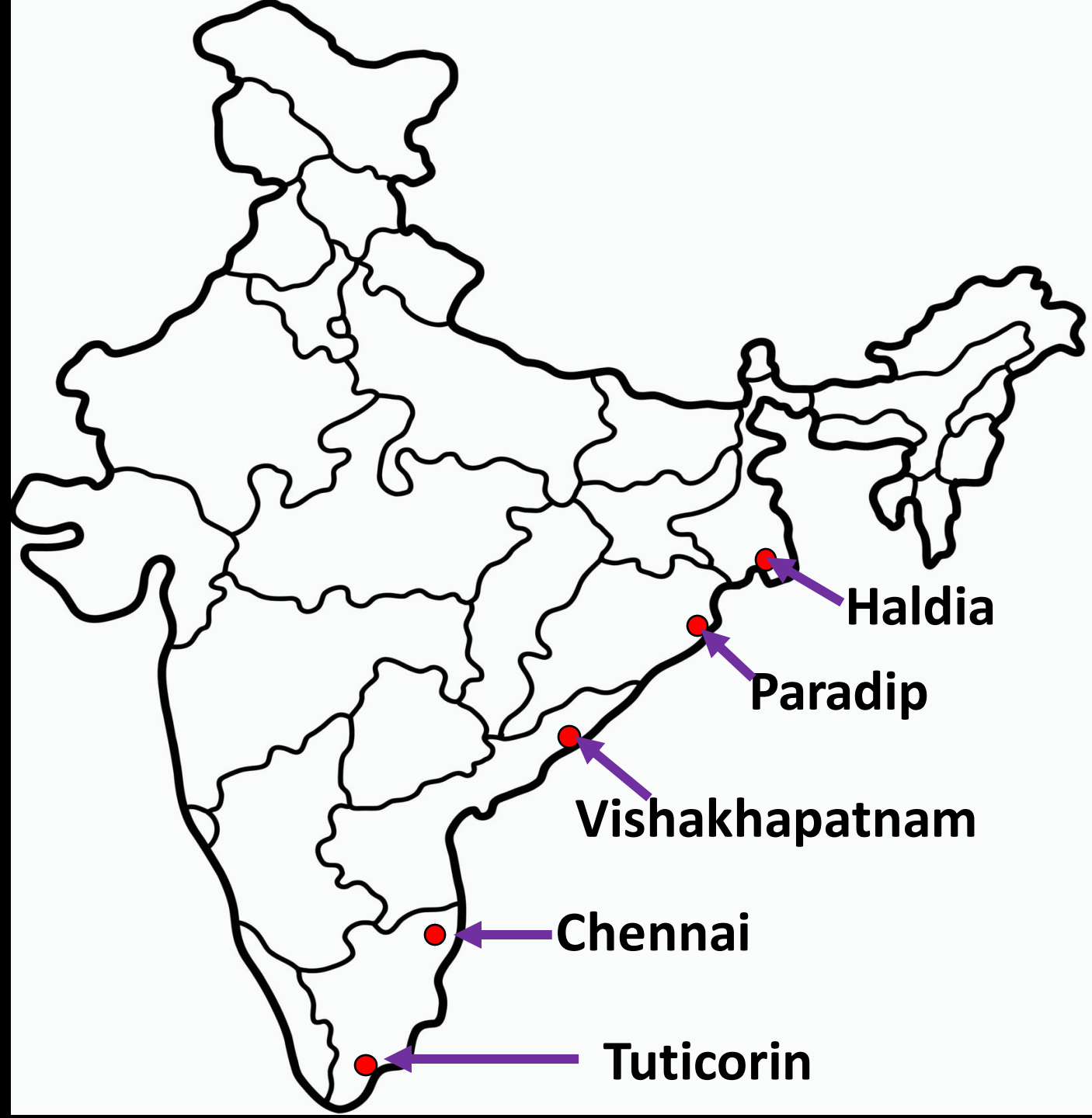
- Andhra Pradesh

i. Paradip

- Odisha

j. Haldia

- West Bengal



International Airports:

- a. Amritsar (Raja Sansi - Sri Guru Ram Dass jee)**
- b. Delhi (Indira Gandhi)**
- c. Mumbai (Chhatrapati Shivaji)**
- d. Chennai (Meenam Bakkam)**
- e. Kolkata (Netaji Subhash Chandra Bose)**
- f. Hyderabad (Rajiv Gandhi)**

International Airports:

- a. Amritsar (Raja Sansi - Sri Guru Ram Dass jee)
- b. Delhi (Indira Gandhi)
- c. Mumbai (Chhatrapati Shivaji)

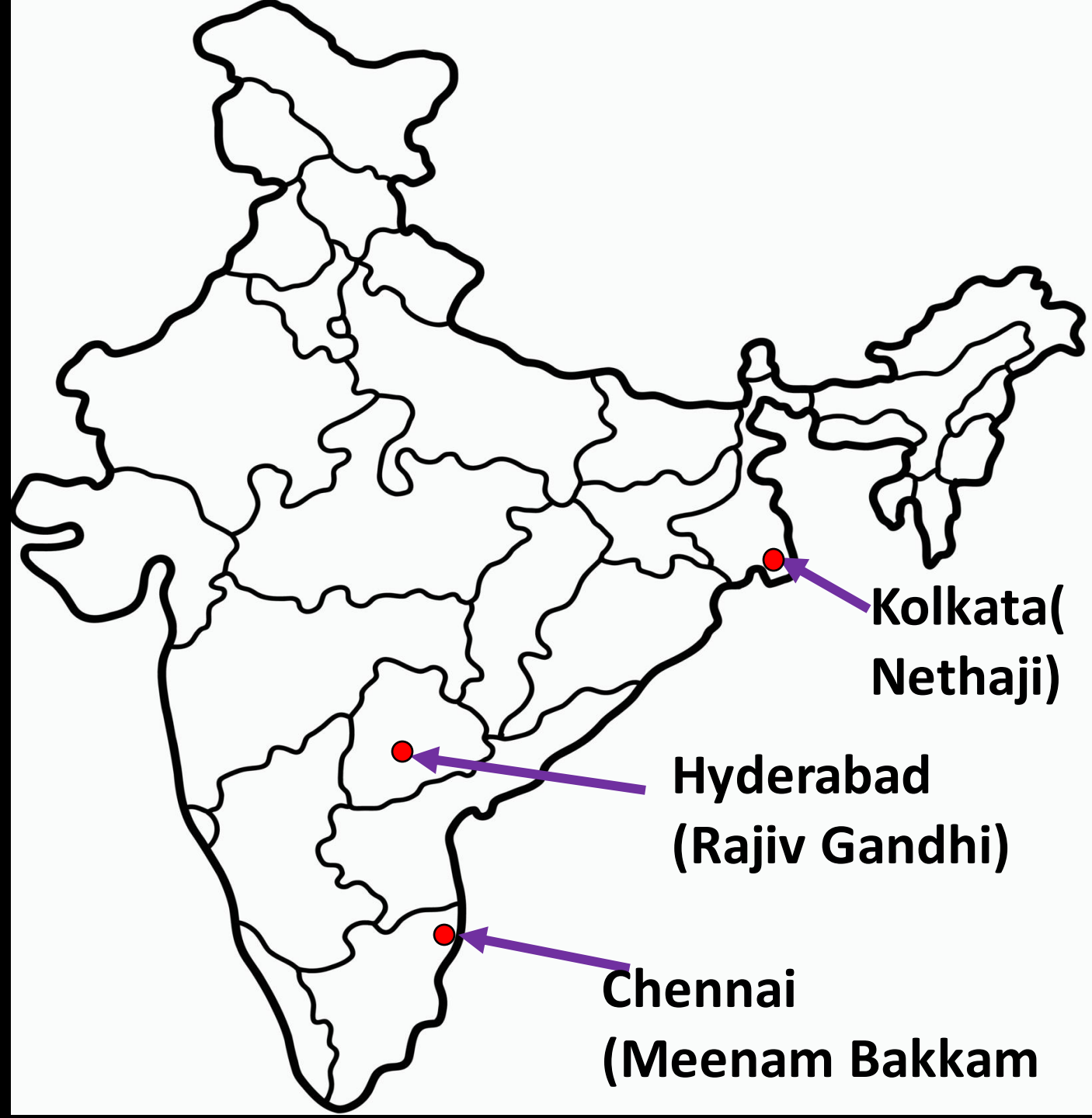


International Airports:

d. Chennai (Meenam Bakkam)

e. Kolkata (Netaji Subhash
Chandra Bose)

f. Hyderabad (Rajiv Gandhi)



Thank You!